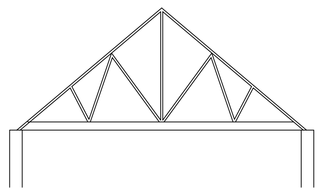

EXISTING CROSS-SECTION
THROUGH ROOF
SCALE 1:100

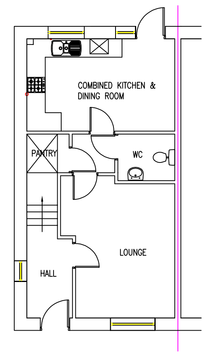

EXISTING GROUND FLOOR PLAN
SCALE 1:100

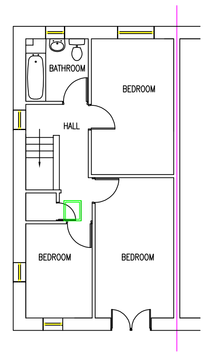

EXISTING FIRST FLOOR PLAN
SCALE 1:100

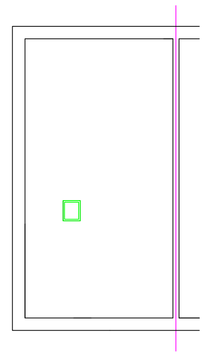

EXISTING LOFT FLOOR PLAN
SCALE 1:100

EXISTING REAR ELEVATION
SCALE 1:100

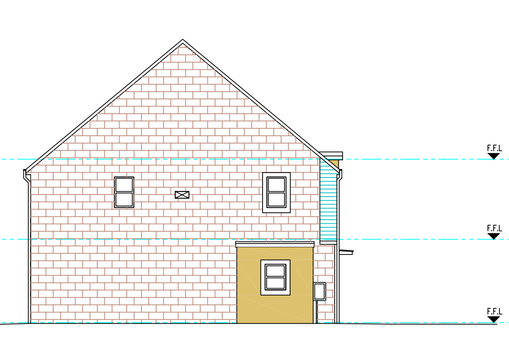

EXISTING SIDE ELEVATION
SCALE 1:100

EXISTING FRONT ELEVATION
SCALE 1:100

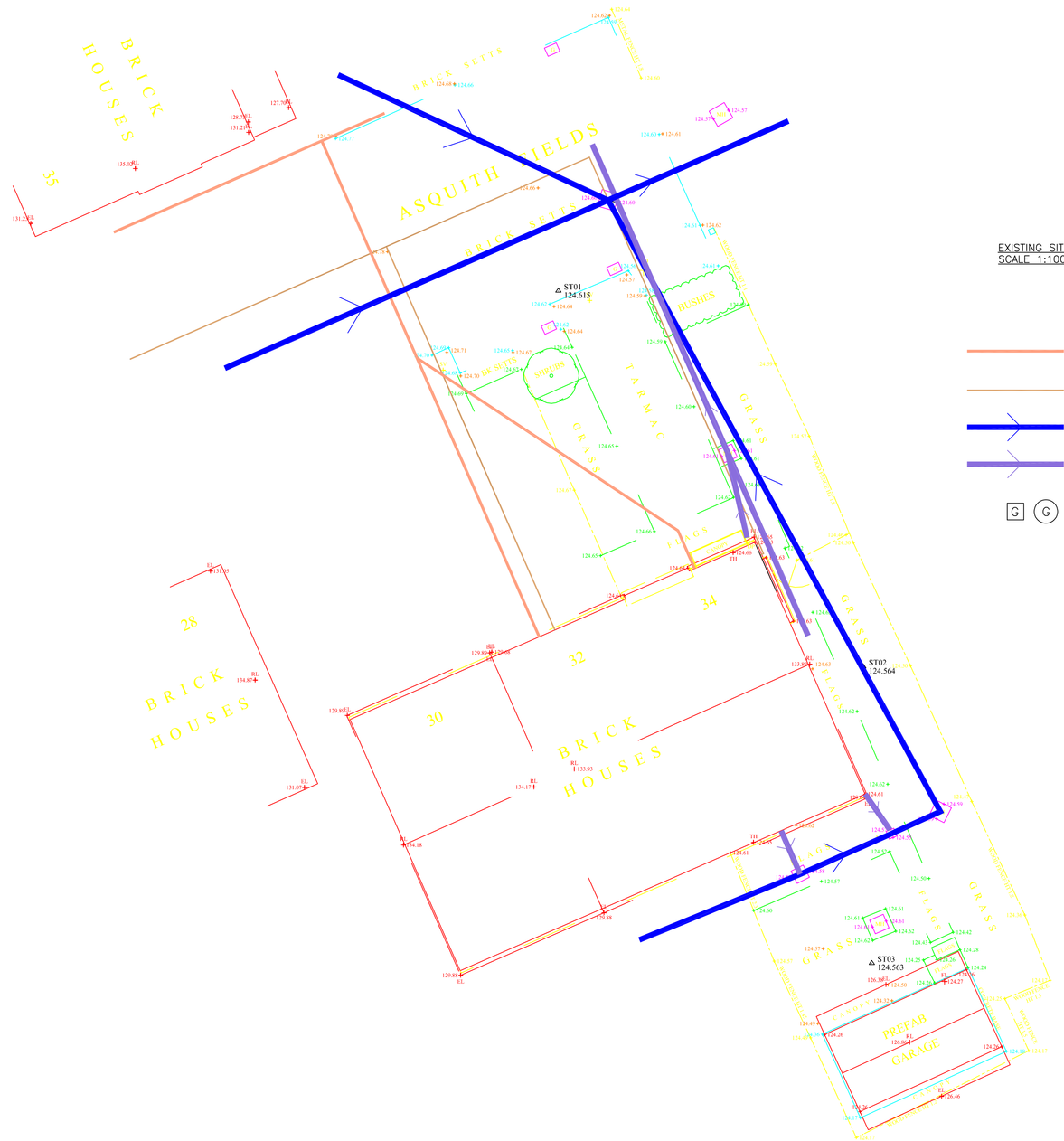

EXISTING SITE PLAN
SCALE 1:100

ASSUMED ROUTE OF ELECTRICITY FEED TO PROPERTY

ASSUMED ROUTE OF GAS MAIN

ASSUMED EXISTING FOULWATER SEWER RUNS

ASSUMED EXISTING SURFACE WATER SEWER RUNS

G G NEW GULLEYS

NOTE – THIS DRAWING IS FOR PLANNING PURPOSES ONLY – FURTHER DETAILED DRAWINGS WILL BE REQUIRED AS PART OF A BUILDING REGULATIONS APPLICATION.

NOTE – DO NOT SCALE OFF DRAWING. DIMENSIONS TO BE CONFIRMED ON SITE

ALL DIMENSIONS IN MM

NOTE – THIS DRAWING IS TO BE READ IN CONJUNCTION WITH DRAWING NO. S03 – WORK SPECIFICATION

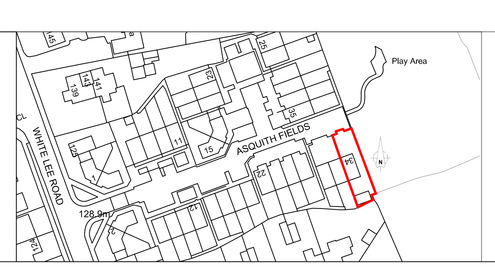

SITE LOCATION PLAN
SCALE 1:1250

Revisions			
	Date		Sept 2026

Planning Application for:
34 Asquith Fields, Batley
Extensions, Front Porch and New Roof
Drawing Title:
Existing Plans and Elevations

Drawing No: S02 | Rev

Scale: As shown | Paper Size: A0