



The Coal
Authority

Provided by the Mining Remediation Authority

Coal Mining Risk Assessment

Report Ref:

71009821873001

For development at:

Land to the side of 12a Commercial Road, Skelmanthorpe, Huddersfield,
West Yorkshire, HD8 9DA

For proposal:

Construction of 4 bed detached residential dwelling

Assessment result	MEDIUM RISK
Recommended further work	INTRUSIVE GROUND INVESTIGATION

The Mining Remediation Authority makes a better future for people and the environment in mining areas.

It manages the effects of past coal mining, including subsidence damage claims which are not the responsibility of licensed coal mine operators and is an executive non-departmental public body, sponsored by the Department for Energy Security and Net Zero.

The Mining Remediation Authority is the trading name of the Coal Authority ('TCA') established pursuant to Section 1 of the Coal Industry Act 1994, of 200 Lichfield Lane, Berry Hill, Mansfield, Nottinghamshire, NG18 4RG. The Coal Authority remains the legal name of the Authority.

Limit of liability

This report is provided for the applicant and is in respect of the property identified on its face. Any conclusions or recommendations made are those based on information obtained for the report and our current knowledge and practices. The information and data set out in this report is based on information provided by or obtained from third parties which is held by the Mining Remediation Authority. Any limitations of the data are identified within the report. The Mining Remediation Authority does not accept liability for the accuracy of third party data. Should new data or information become available these results, conclusions and recommendations may require amending. The Authority is not and cannot be liable for any harm, loss or damage of whatever nature, including consequential loss, occasioned to any third party by the inaccuracy of the information set out in this report and any person seeking to rely upon it should if necessary undertake their own investigations and professional advice. The report should only be used in the stated context.

This report is valid for 90 days.

Copyright

Copyright in materials supplied is owned by the Mining Remediation Authority. You may not copy or adapt this publication, or provide it to a third party, without first obtaining the Mining Remediation Authority's permission. © Intellectual property and copyright 2025 the Mining Remediation Authority. All rights reserved.

© Crown copyright and database rights 2025 OS AC0000820577. You are permitted to use this data solely to enable you to respond to, or interact with, the organisation that provided you with the data. You are not permitted to copy, sub-license, distribute or sell any of this data to third parties in any form.

May contain British Geological Survey materials © UKRI 2025.

May contain materials reproduced with the permission of the National Library of Scotland.

Any advice provided in this report does not prejudice our position as a statutory consultee.

Version	Compiled	Title	Checked	Date
1	PB	BEng CEng MIMMM	AM	23/09/25

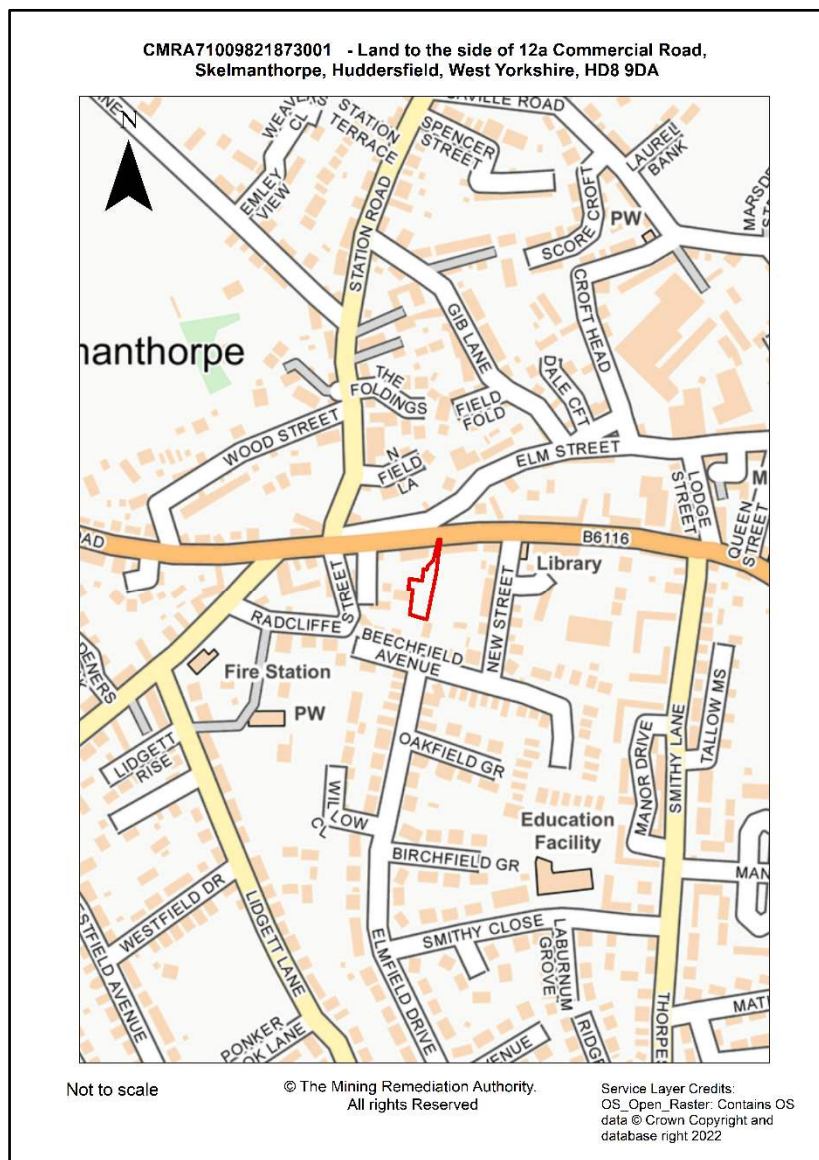
Section 1 – Description of site and proposed development

a) Site location and Description

The Mining Remediation Authority has been commissioned to prepare a Coal Mining Risk Assessment Report for a proposed development at Land to the side of 12a Commercial Road, Skelmanthorpe, Huddersfield, West Yorkshire, HD8 9DA (see Figure 1), in order to provide the Local Planning Authority with information on coal mining and an assessment of its impact on land stability.

The approximate site centre co-ordinates are E423077, N410553. The proposed development area requires access via Commercial Road. The site has an approximate elevation of between 166m AOD to the north to 173m AOD to the south.

Figure 1: Site location plan



b) Description and layout of proposed development

The Mining Remediation Authority understands that the developer plans to construct a 4 bed detached residential dwelling (see appendix A).

c) Scope of coal mining risk assessment

The purpose of this Coal Mining Risk Assessment Report is to:

- Present a desk-based review of all available information on the coal mining issues which are relevant to the application site.
- Use that information to identify and assess the risks to the proposed development from coal mining legacy, including the cumulative impact of issues.
- Set out appropriate mitigation measures to address the coal mining legacy issues affecting the site, including any necessary remedial works and/or demonstrate how coal mining issues have influenced the proposed development.
- Demonstrate to the Local Planning Authority that the application site is, or can be made, safe and stable to meet the requirements of national planning policy with regard to development on unstable land.

Any works that intersect coal mine workings, mine entries or coal seams may have implications for mine gas, spontaneous combustion and surface collapse. Mining Remediation Authority permission is required prior to any such works taking place. Further detailed advice can be provided upon request.

The Mining Remediation Authority's adopted policies regarding building over or close to mine entries and managing gas risks can be viewed at:

www.gov.uk/government/publications/building-on-or-within-the-influencing-distance-of-mine-entries

www.gov.uk/government/publications/guidance-on-managing-the-risk-of-hazardous-gases

www.gov.uk/government/publications/coal-seams-with-a-history-of-spontaneous-combustion

Section 2 – Sources used to inform this report

Source reviewed	Yes	No	Remarks
Coal Mining Report	X		Consultants Coal Mining Report (Appendix B)
Other Mining Records		X	Abandonment plans
Geological Plans	X		BGS County Geological Sheet Yorkshire 261SE (1931), Geological Survey of England and Wales, New Series 1:63 360/1:50 000 geological map series sheet 86 – Glossop (2012), BGS OS Geological Sheet SE21SW (2003)
BGS Boreholes	X		SE21SW128-131
Other	X		BGS GeoIndex

The above information sources have been used to provide an assessment of the potential mining risk within the remainder of the report.

Section 3 – Identification and assessment of site specific coal mining related risks

Based on all source information reviewed, the following site specific coal mining legacy risks are considered to affect the site:

Coal mining feature	Risk assessment	
	Rating	Comment
Recorded underground coal mining	Low risk	None recorded
Probable underground coal mining	Medium risk	Possible presence of probable unrecorded shallow mine workings in an unnamed coal seam (possibly the Better Bed Band seam)
Mine entries (shafts and adits)	Low risk	None recorded
Coal mining geology, faults and fissures	Low risk	Fault recorded within the site within the Consultants Report with it possibly being present to the north of the site
Reported or potential mine gas emission	Medium risk	All mine workings pose a potential gas risk which should be considered in any future investigations and development
Recorded coal mining surface hazards and historical claims	Low risk	None recorded
Surface mining (opencast workings)	Low risk	None recorded

Comment on each specific coal mining feature, based on a desk based review of sources listed in Section 2, are provided below:

a) Recorded and probable underground coal mining

Underground coal mining can pose challenges to ground stability. A widely regarded 'rule of thumb' of 10 times the extraction thickness of the seam(s) in competent rock cover is commonly considered appropriate, however a site-specific consideration of the risk must be adopted.

Where the extraction of coal has occurred, there is the potential for voids to remain long after mining has ceased. The depth of workings generally dictates the length of time that significant voids may remain, but other factors including the size of mine roof supports and the competency of overlying strata can influence the time for natural consolidation to occur. Waste material produced during mining was sometimes used to backfill abandoned sections of mine workings, therefore reducing the volume of open cavities or voids that remain. The method of backfilling workings is typically not recorded and cannot be relied upon as a satisfactory form of remediation.

It must be considered possible that where seams have been worked by underground methods, roadways may exist that could extend to greater than the height of the worked seam in order to facilitate access. A nominal roadway height of 1.5m is considered, where a seam is of a lesser thickness than this.

Where areas of probable shallow coal mine workings have been identified as part of the Development High Risk Area, it is likely that workable coal exists at shallow depths, however no records for workings exist. The data has been estimated from available mining records by qualified mining surveyors. Since 1872 there has been a law that requires all coal mine operators to deposit working plans of the mine with the government following the cessation of operations. Prior to this date the plans were often destroyed or kept in private ownership.

The Consultants Report in Appendix B states that the development site is not in an area of recorded shallow coal mine workings and that it is in an area of probable shallow coal mine workings.

The BGS County Geological Sheet Yorkshire 261SE (1931) records an unnamed coal seam to outcrop 30m south of the site with annotations on the outcrop recording the seam to be between 6-18in (0.15-0.45m) in thickness with the greater thickness shown to include a 4in (0.1m) dirt band. The sheet records the Upper Penistone seam to outcrop 265m southwest of the site. The BGS OS Geological Sheet SE21SW (2003) records a dip of between 3-5° northeast in the site locality. Sheet 261SE (1931) records the presence of a mine entry 215m east of the site with an annotation recording a 1ft 2in (0.36m) coal seam to have been encountered at 32ft 0in (9.75m) depth.

The closest available BGS borehole to the site, SE21SW128-131 located 115-166m south of the development record no coal horizons to have been encountered to 15m depth.

The generalised vertical section (GVS) from the BGS County Geological Sheet Yorkshire 261SE (1936) records the following section of seams in the locality:

Seam	Separation
Whinmoor	NA
Cumberworth Thin coal and Fireclay	17m
Upper Penistone	23m

Unnamed coal ¹	5m
Lower Penistone	4m

¹Shown to be laterally discontinuous

A summary of the GVS from the Geological Survey of England and Wales, New Series 1:63 360/1:50 000 geological map series sheet 86 – Glossop (2012) GVS is provided below:

Seam	Thickness	Separation to seam above
Whinmoor coal	1.3m	N/A
Cumberworth Thin coal	0-0.4m	15m
Penistone Green coal	0-0.1m	40m
Lower Penistone coal (probably equivalent with Black Bed coal)	0-0.3m	25m
Better Bed Band coal	<i>Thin</i>	25m
Better Bed (Grenoside Sandstone coal)	<i>0-0.3m</i>	20m

The generalised vertical section (GVS) from the BGS OS Geological Sheet SE21SW (2003) records the following section of seams in the locality:

Seam	Thickness	Separation to seam above
Low Whinmoor coal	0.2-0.6m	N/A
Cumberworth Thin coal	<i>Thin</i>	10m
Unnamed coal	<i>Thin</i>	25m
Unnamed coal	<i>Thin</i>	13m
Black Bed	<i>Thin</i>	20m
Unnamed coal	<i>Thin</i>	25m
Better Bed	<i>Thin</i>	15m

Given the seam naming across the three sections, it is considered the unnamed seam between the Upper and Lower Penistone seams and between the Black and Better Bed seams is likely to be synonymous with the Better Bed Band seam and with the unnamed seam shown to outcrop to the south of the site on the County Geological Sheet. Although regarded to be thin with the seam

including a dirt band, given the likely depth of the seam beneath the site and given the evidence of a disused mine entry in a similar geological setting it is considered that unrecorded workings may be present within the seam,

The risk to the proposed development from probable underground mining in an unnamed coal seam (possibly the Better Bed Band seam) is considered to be medium.

Quarrying is noted on the Ordnance Survey/Geological mapping for the area and the risk posed from the extraction of other minerals should be considered.

b) Mine entries (shafts and adits)

The Consultants Report in Appendix B shows no mine entries are recorded within 100m of the development site.

The Ordnance Survey mapping for the area reveals a well/pump to be present within/adjacent to the development site boundary.

The risk to the development from recorded mine entries is considered to be low.

Where workable coal exists very close to surface, the possibility of bell pits (very old, unlined mine entries) cannot be discounted.

The development site sits within a historical mining area and therefore there is a residual risk of unrecorded mine entries to be present on site. All site operatives should be made aware of this potential risk and a watching brief should be maintained during site works. Caution should be applied to any works/loading/vehicle movements in the zone of influence of mine entries.

c) Coal mining geology, faults and fissures

The development site sits upon the Penistone Flags formation. The closest available BGS borehole to the site, SE21SW128-131 located 115-166m south of the development records surficial deposits to consist of topsoil and clay to a maximum depth of 1.6m. Ground conditions at the development site may vary.

The Consultants Report records a fault to be present within the development site, located within the north of the site and orientated approximately WSW-ENE and downthrown to the north, locally displacing coal seams. The BGS OS Geological Sheet SE21SW (2003) records this fault to be present approximately 55m north of the site.

Faults can act as pathways for gas and water, cause surface instability and result in dissimilar coal conditions/hazards due to their relative displacement of strata.

Fissures are lines of weakness at surface which may have been caused by coal mining, usually by aerial subsidence associated with deep mining. No fissures are known to affect the development site.

d) Reported or potential mine gas emission

The Consultants Report in Appendix B indicates that there are no past gas emissions recorded in the surrounding area, however all coal seams and coal mine workings pose a potential gas risk which should be considered in any future investigations and development. At development sites with shallow coal workings, probable shallow coal mine workings, or pathway features such as mine entries and geological disturbances on or nearby the site, the Mining Remediation Authority recommends that a more detailed gas risk assessment to be undertaken in accordance with relevant guidance.

No seam mentioned in this report is recorded as being prone to spontaneous combustion.

Coal seams which are considered prone to spontaneous combustion can be seen at:

www.gov.uk/government/publications/coal-seams-with-a-history-of-spontaneous-combustion

Seams excluded from the list should not be regarded as free from risk of spontaneous combustion as the majority of coal seams could suffer from spontaneous combustion depending upon the method of them being entered, worked or disturbed.

e) Recorded coal mining surface hazard and historical claims

The Consultants Report in Appendix B shows no surface hazards or historical claims to exist in proximity to the development site.

f) Surface mining (opencast workings)

The Consultants Report in Appendix B shows the closest former surface mining to exist approximately 495m northeast of the development site. Accordingly, the risk to the proposed development is considered to be low.

Section 4 – Proposed mitigation strategy

a) Site investigation and/or remediation

Due to the presence of probable unrecorded shallow mine workings in an unnamed coal seam (possibly the Better Bed Band seam) is medium, an intrusive site investigation will be required.

The site investigations will need to be carried out by a competent contractor, taking into account the findings of this report. The results should be interpreted by a qualified and competent person so that an appropriate remedial strategy can be developed.

Guidance on drilling or piling through coal can be found at:

www.gov.uk/government/publications/guidance-on-managing-the-risk-of-hazardous-gases

Due to the difficulties in identifying coal related gas hazards, it may be prudent to consider completing a gas risk assessment for the development site. This may recommend basic gas protection measures within the foundation design, which are resistant to permanent gases (carbon dioxide, methane and carbon monoxide) and comparable to that suggested in BR211, as commonly used to protect against radon in residential properties.

Where development is proposed over areas of coal or past coal workings at shallow depth, developers should consider wherever possible removing any remnant shallow coal. This will enable the ground to be stabilised and remove a hazard prior to construction of any foundations associated with the development. Prior extraction of surface coal requires an Incidental Coal Agreement from the Mining Remediation Authority. Further information can be found at:

www.gov.uk/get-a-licence-for-coal-mining

Extensive coalfields exist across Great Britain and it is estimated that 25% of homes and businesses in the UK are located above former coal mines.

To understand the potential for mine water heat, and the Mining Remediation Authority and the British Geological Survey (BGS) released an interactive map showing estimated mine water temperatures within British Coalfields in 2020.

www.gov.uk/government/news/new-maps-reveal-heat-stored-in-britains-abandoned-coal-mines

The occurrence of unrecorded mine entries across the whole of the site cannot be discounted and consequently in areas of new build development a watching brief should be maintained throughout the site works to identify this risk. As a result all site operatives should be made aware of this potential risk. Where mine entries exist close to the boundary the developer should be aware that this could complicate treatment if they straddle the boundary or works needed to treat them require access to land owned by third parties.

Should coal seams be found, at or near the depth of the development's foundations, they may pose a risk of spontaneous combustion if exposed to air or may act as pathways for ground gases to reach

the development. A competent engineer should be consulted if coal is encountered in, or adjacent to, the foundations of the proposed development.

Concrete, cements and renders may be susceptible to attack from elevated levels of sulfates in the ground. The Building Research Establishment reports that most cases of sulfate attack occur in and adjacent to coal field areas and related industrial centres. It would be prudent for the issue of sulfate attack to be considered during the foundation design to ensure they comply with the Building Regulations 2010.

You may also wish to refer to the Construction Industry Research and Information Association (CIRIA) publication C758 "Abandoned Mine Workings Manual".

b) Mining Remediation Authority permit

Any intrusive activities, including initial site investigation boreholes and any subsequent treatment of coal mine workings/coal mine entries for ground stability purposes require the prior written permission of the Mining Remediation Authority. Application forms for Mining Remediation Authority permission and further guidance on this matter can be obtained from the Mining Remediation Authority's website at:

www.gov.uk/get-a-permit-to-deal-with-a-coal-mine-on-your-property

Follow on services can be requested using the details in the contacts section.

c) Implications for development layout

The recorded coal mining legacy issues present within the site do not pose any particular implications for the layout of the proposed development.

Section 5 – Conclusions

This report has identified that the proposed development site has been subject to past coal mining activity, namely the presence of probable unrecorded shallow mine workings in an unnamed coal seam (possibly the Better Bed Band seam). The risk to the site from legacy mining features is medium.

Nevertheless, subject to the undertaking of appropriate site investigations and any potential necessary remedial measures as outlined in Section 4a of this report, the Mining Remediation Authority considers that the site may be made safe and stable for future development and the risk to the development reduced to low. The recorded coal mining legacy issues present within the site do not pose any particular implications for the layout of the proposed development.

The Mining Remediation Authority advises the developer to undertake a detailed Gas Risk Assessment where proposed development occurs over shallow coal reserves as is the case here.

Section 6 – Mining Remediation Authority Contacts

Planning and Local Authority Liaison Service

Tel: 01623 637 119

Email: planningconsultation@miningremediation.gov.uk

Website: www.gov.uk/planning-applications-coal-mining-risk-assessments

Surface Hazards Emergency Service

Tel: 0800 288 4242 (open 24 hours a day, 7 days a week)

24-hour number for reporting public safety hazards and incidents associated with coal mining

Mining Reports Service

To purchase site specific coal mining information go to our website;

Website: www.groundstability.com

Licensing and Permitting Service

Tel: 01623 637 320

Email: permissions@miningremediation.gov.uk

For permission to enter or disturb coal mine entries and coal seams

Heat and By-Product Innovation Team

Tel: 0300 3300 140

Email: minewaterheat@miningremediation.gov.uk

Please contact us to find out more about opportunities in your area

Section 7 – Appendices

Appendix A – Plan showing proposed development layout



Appendix B –Consultants Coal Mining Report



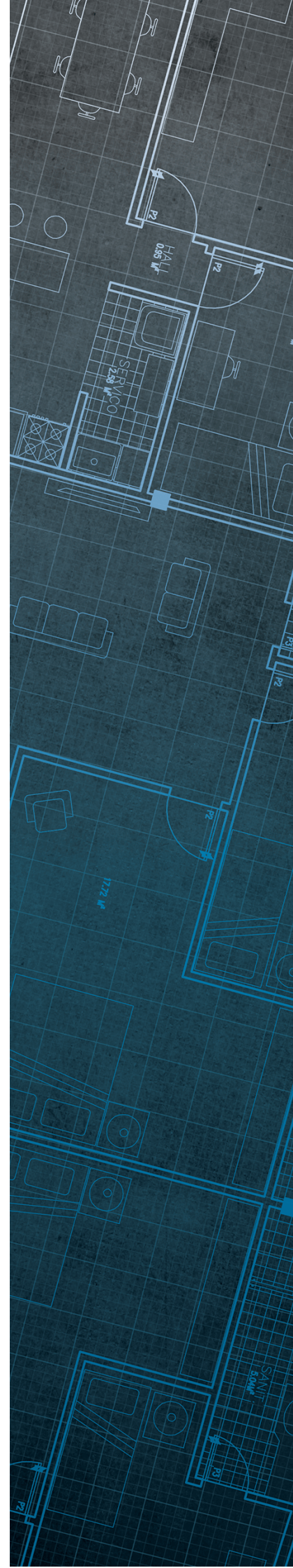
The Coal
Authority

Consultants Coal Mining Report

Land To The Side Of
12A Commercial Road
Skelmanthorpe
Huddersfield
West Yorkshire
HD8 9DA

Date of enquiry: 24 September 2025
Date enquiry received: 24 September 2025
Issue date: 24 September 2025

Our reference: 71009829513001
Your reference:



Consultants

Coal Mining Report

This report is based on and limited to the records held by the Coal Authority at the time the report was produced.

Client name

CMRA THE COAL AUTHORITY

Enquiry address

Land To The Side Of
12A Commercial Road
Skelmanthorpe
Huddersfield
West Yorkshire
HD8 9DA

How to contact us

0345 762 6848 (UK)
+44 (0)1623 637 000 (International)

200 Lichfield Lane
Mansfield
Nottinghamshire
NG18 4RG

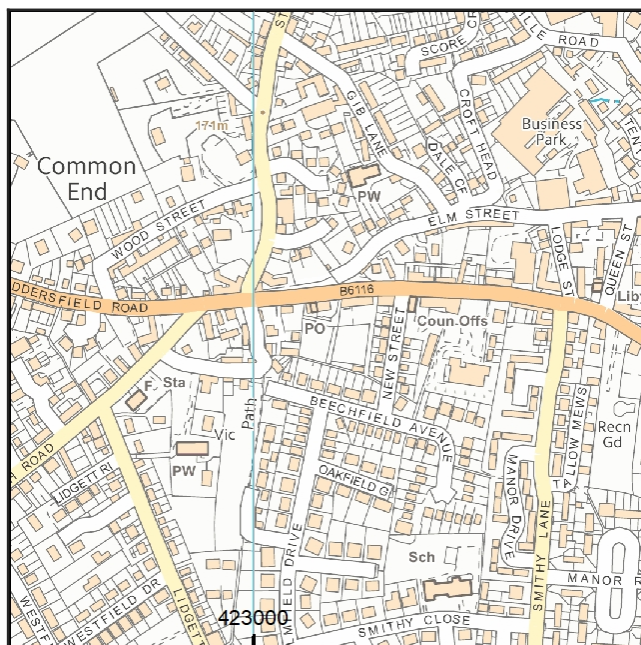
www.groundstability.com

 @coalauthority

 /company/the-coal-authority

 /thecoalauthority

 /thecoalauthority



Approximate position of property



Reproduced by permission of Ordnance Survey on behalf of HMSO. © Crown copyright and database right 2018. All rights reserved.

Ordnance Survey Licence number: AC0000820577

Section 1 – Mining activity and geology

Past underground mining

No past mining recorded.

Probable unrecorded shallow workings

Yes.

Spine roadways at shallow depth

No spine roadway recorded at shallow depth.

Mine entries

None recorded within 100 metres of the enquiry boundary.

Abandoned mine plan catalogue numbers

None available.

Outcrops

No outcrops recorded.

Geological faults, fissures and breaklines

Please refer to the 'Summary of findings' map (on separate sheet) for details of any geological faults, fissures or breaklines either within or intersecting the enquiry boundary.

Fault under or close to the property recorded.

Opencast mines

Please refer to the "Summary of findings" map (on separate sheet) for details of any opencast areas within 500 metres of the enquiry boundary.

Coal Authority managed tips

None recorded within 500 metres of the enquiry boundary.

Section 2 – Investigative or remedial activity

Please refer to the 'Summary of findings' map (on separate sheet) for details of any activity within the area of the site boundary.

Site investigations

None recorded within 50 metres of the enquiry boundary.

Remediated sites

None recorded within 50 metres of the enquiry boundary.

Coal mining subsidence

The Coal Authority has not received a damage notice or claim for the subject property, or any property within 50 metres of the enquiry boundary, since 31 October 1994.

There is no current Stop Notice delaying the start of remedial works or repairs to the property.

The Coal Authority is not aware of any request having been made to carry out preventive works before coal is worked under section 33 of the Coal Mining Subsidence Act 1991.

Mine gas

None recorded within 500 metres of the enquiry boundary.

Mine water treatment schemes

None recorded within 500 metres of the enquiry boundary.

Section 3 – Licensing and future mining activity

Future underground mining

None recorded.

Coal mining licensing

None recorded within 200 metres of the enquiry boundary.

Court orders

None recorded.

Section 46 notices

No notices have been given, under section 46 of the Coal Mining Subsidence Act 1991, stating that the land is at risk of subsidence.

Withdrawal of support notices

The property is not in an area where a notice to withdraw support has been given.

The property is not in an area where a notice has been given under section 41 of the Coal Industry Act 1994, cancelling the entitlement to withdraw support.

Payments to owners of former copyhold land

The property is not in an area where a relevant notice has been published under the Coal Industry Act 1975/Coal Industry Act 1994.

Section 4 – Further information

Based on the responses in this report, no further information has been highlighted.

Future development

If development proposals are being considered, technical advice relating to both the investigation of coal and former coal mines and their treatment should be obtained before beginning work on site. All proposals should apply specialist engineering practice required for former mining areas. No development should be undertaken that intersects, disturbs or interferes with any coal or coal mines without first obtaining the permission of the Coal Authority.

MINE GAS: Please note, if there are no recorded instances of mine gas within 500m of the enquiry boundary, this does not mean that mine gas is not present within the vicinity. The Coal Authority Mine Gas data is limited to only those sites where a Mine Gas incident has been recorded. Developers should be aware that the investigation of coal seams, mine workings or mine entries may have the potential to generate and/or displace underground gases. Associated risks both to the development site and any neighbouring land or properties should be fully considered when undertaking any ground works. The need for effective measures to prevent gases migrating onto any land or into any properties, either during investigation or remediation work, or after development must also be assessed and properly addressed. In these instances, the Coal Authority recommends that a more detailed Gas Risk Assessment is undertaken by a competent assessor.

Section 5 – Data definitions

The datasets used in this report have limitations and assumptions within their results. For more guidance on the data and the results specific to the enquiry boundary, please **call us on 0345 762 6848** or **email us at groundstability@coal.gov.uk**.

Past underground coal mining

Details of all recorded underground mining relative to the enquiry boundary. Only past underground workings where the enquiry boundary is within 0.7 times the depth of the workings (zone of likely physical influence) allowing for seam inclination, will be included.

Probable unrecorded shallow workings

Areas where the Coal Authority believes there to be unrecorded coal workings that exist at or close to the surface (less than 30 metres deep).

Spine roadways at shallow depth

Connecting roadways either, working to working, or, surface to working, both in-seam and cross measures that exist at or close to the surface (less than 30 metres deep), either within or within 10 metres of the enquiry boundary.

Mine entries

Details of any shaft or adit either within, or within 100 metres of the enquiry boundary including approximate location, brief treatment details where known, the mineral worked from the mine entry and conveyance details where the mine entry has previously been sold by the Authority or its predecessors British Coal or the National Coal Board.

Abandoned mine plan catalogue numbers

Plan numbers extracted from the abandoned mines catalogue containing details of coal and other mineral abandonment plans deposited via the Mines Inspectorate in accordance with the Coal Mines Regulation Act and Metalliferous Mines Regulation Act 1872. A maximum of 9 plan extents that intersect with the enquiry boundary will be included. This does not infer that the workings and/or mine entries shown on the abandonment plan will be relevant to the site/property boundary.

Outcrops

Details of seam outcrops will be included where the enquiry boundary intersects with a conjectured or actual seam outcrop location (derived by either the British Geological Survey or the Coal Authority) or intersects with a defined 50 metres buffer on the coal (dip) side of the outcrop. An indication of whether the Coal Authority believes the seam to be of sufficient thickness and/or quality to have been worked will also be included.

Geological faults, fissures and breaklines

Geological disturbances or fractures in the bedrock. Surface fault lines (British Geological Survey derived data) and fissures and breaklines (Coal Authority derived data) intersecting with the enquiry boundary will be included. In some circumstances faults, fissures or breaklines have been known to contribute to surface subsidence damage as a consequence of underground coal mining.

Opencast mines

Opencast coal sites from which coal has been removed in the past by opencast (surface) methods and where the enquiry boundary is within 500 metres of either the licence area, site boundary, excavation area (high wall) or coaling area.

Coal Authority managed tips

Locations of disused colliery tip sites owned and managed by the Coal Authority, located within 500 metres of the enquiry boundary.

Site investigations

Details of site investigations within 50 metres of the enquiry boundary where the Coal Authority has received information relating to coal mining risk investigation and/or remediation by third parties.

Remediated sites

Sites where the Coal Authority has undertaken remedial works either within or within 50 metres of the enquiry boundary following report of a hazard relating to coal mining under the Coal Authority's Emergency Surface Hazard Call Out procedures.

Coal mining subsidence

Details of alleged coal mining subsidence claims made since 31 October 1994 either within or within 50 metres of the enquiry boundary. Where the claim relates to the enquiry boundary confirmation of whether the claim was accepted, rejected or whether liability is still being determined will be given. Where the claim has been discharged, whether this was by repair, payment of compensation or a combination of both, the value of the claim, where known, will also be given.

Details of any current 'Stop Notice' deferring remedial works or repairs affecting the property/site, and if so the date of the notice.

Details of any request made to execute preventative works before coal is worked under section 33 of the Coal Mining Subsidence Act 1991. If yes, whether any person withheld consent or failed to comply with any request to execute preventative works.

Mine gas

Reports of alleged mine gas emissions received by the Coal Authority, either within or within 500 metres of the enquiry boundary that subsequently required investigation and action by the Coal Authority to mitigate the effects of the mine gas emission. Please note, if there are no recorded instances of mine gas reported, this does not mean that mine gas is not present within the vicinity. The Coal Authority Mine Gas data is limited to only those sites where a Mine Gas incident has been recorded.

Mine water treatment schemes

Locations where the Coal Authority has constructed or operates assets that remove pollutants from mine water prior to the treated mine water being discharged into the receiving water body.

These schemes are part of the UK's strategy to meet the requirements of the Water Framework Directive. Schemes fall into 2 basic categories: Remedial – mitigating the impact of existing pollution or Preventative – preventing a future pollution incident.

Mine water treatment schemes generally consist of one or more primary settlement lagoons and one or more reed beds for secondary treatment. A small number are more specialised process treatment plants.

Future underground mining

Details of all planned underground mining relative to the enquiry boundary. Only those future workings where the enquiry boundary is within 0.7 times the depth of the workings (zone of likely physical influence) allowing for seam inclination will be included.

Coal mining licensing

Details of all licenses issued by the Coal Authority either within or within 200 metres of the enquiry boundary in relation to the under taking of surface coal mining, underground coal mining or underground coal gasification.

Court orders

Orders in respect of the working of coal under the Mines (Working Facilities and Support) Acts of 1923 and 1966 or any statutory modification or amendment thereof.

Section 46 notices

Notice of proposals relating to underground coal mining operations that have been given under section 46 of the Coal Mining Subsidence Act 1991.

Withdrawal of support notices




Published notices of entitlement to withdraw support and the date of the notice. Details of any revocation notice withdrawing the entitlement to withdraw support given under Section 41 of the Coal Industry Act 1994.

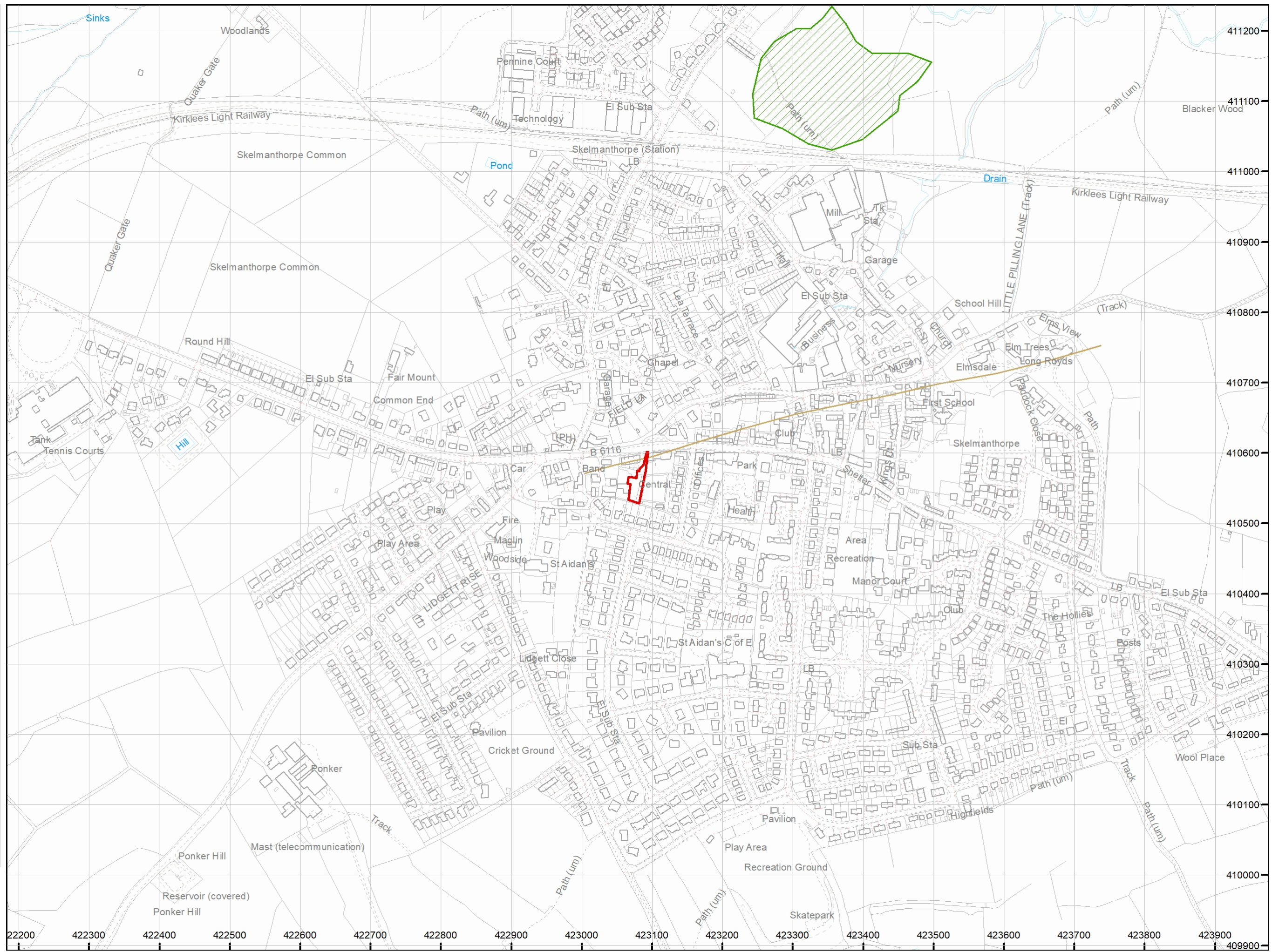
Payment to owners of former copyhold land

Relevant notices which may affect the property and any subsequent notice of retained interests in coal and coal mines, acceptance or rejection notices and whether any compensation has been paid to a claimant.

The map highlights any specific surface or subsurface features within or near to the boundary of the site.

Key

- Approximate position of the enquiry boundary shown 
- Geological faults 
- Unlicensed opencast site 



How to contact us
 0345 762 6848 (UK)
 +44 (0)1623 637 000 (International)
www.groundstability.com