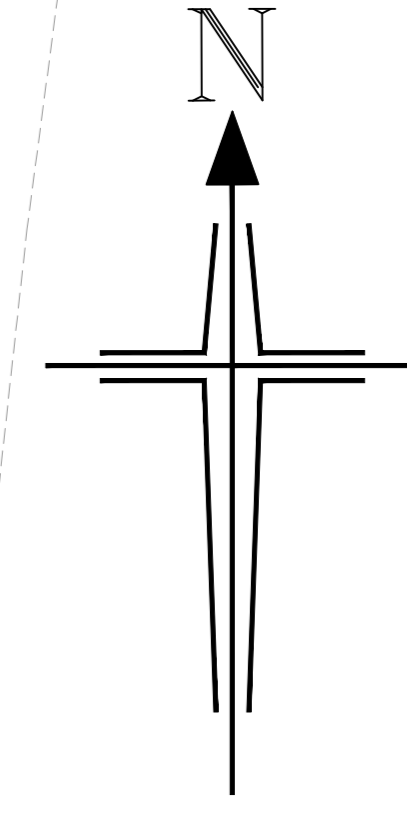


THE HOUSING LAYOUT SHOWN ON THIS PLAN IS TAKEN FROM EDWARD ARCHITECTURES PROPOSED SITE LAYOUT REFERENCED 089-EA-A-P002-GG DATED 17 MARCH 2021

THE TOPOGRAPHICAL SURVEY SHOWN ON THIS PLAN IS TAKEN FROM ZS SURVEYS TOPOGRAPHICAL SURVEY REFERENCED 2106 SHEET 1 of 2 & 2 of 2 DATED 10 FEBRUARY 2021

ALL LEVELS RELATED OSTN15 GRID PROJECTION.



Bryan G Hall Ltd. Registered in England & Wales Co No. 4104892

This drawing is copyright and shall not be reproduced or used for any other purpose without the written permission of the Bryan G Hall Ltd. This drawing must be read in conjunction with all other related drawings and documents.

It is the contractor's responsibility to ensure full compliance with the Building Regulations. Do not scale from this drawing, use figured dimensions only. It is the contractor's responsibility to check and verify all dimensions on site. Any discrepancies to be reported immediately to Bryan G Hall Ltd.

Materials not in conformity with relevant British or European Standards/Codes of practice or materials known to be deleterious to health & safety must not be used or specified on this project.

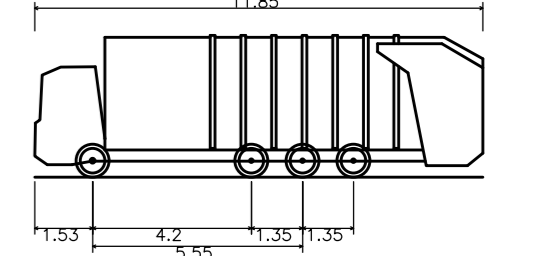
Bryan G Hall Limited has not checked or verified, and shall therefore not be liable for any inaccuracies which may be attributable to any base plan(s) reports, data or information provided by the client or purchased by the consultant on the client's behalf, that may have been utilised within this drawing.

Bryan G Hall Limited shall not be liable for the use of this or any associated document, for any purpose, by any person other than that for which they were provided.

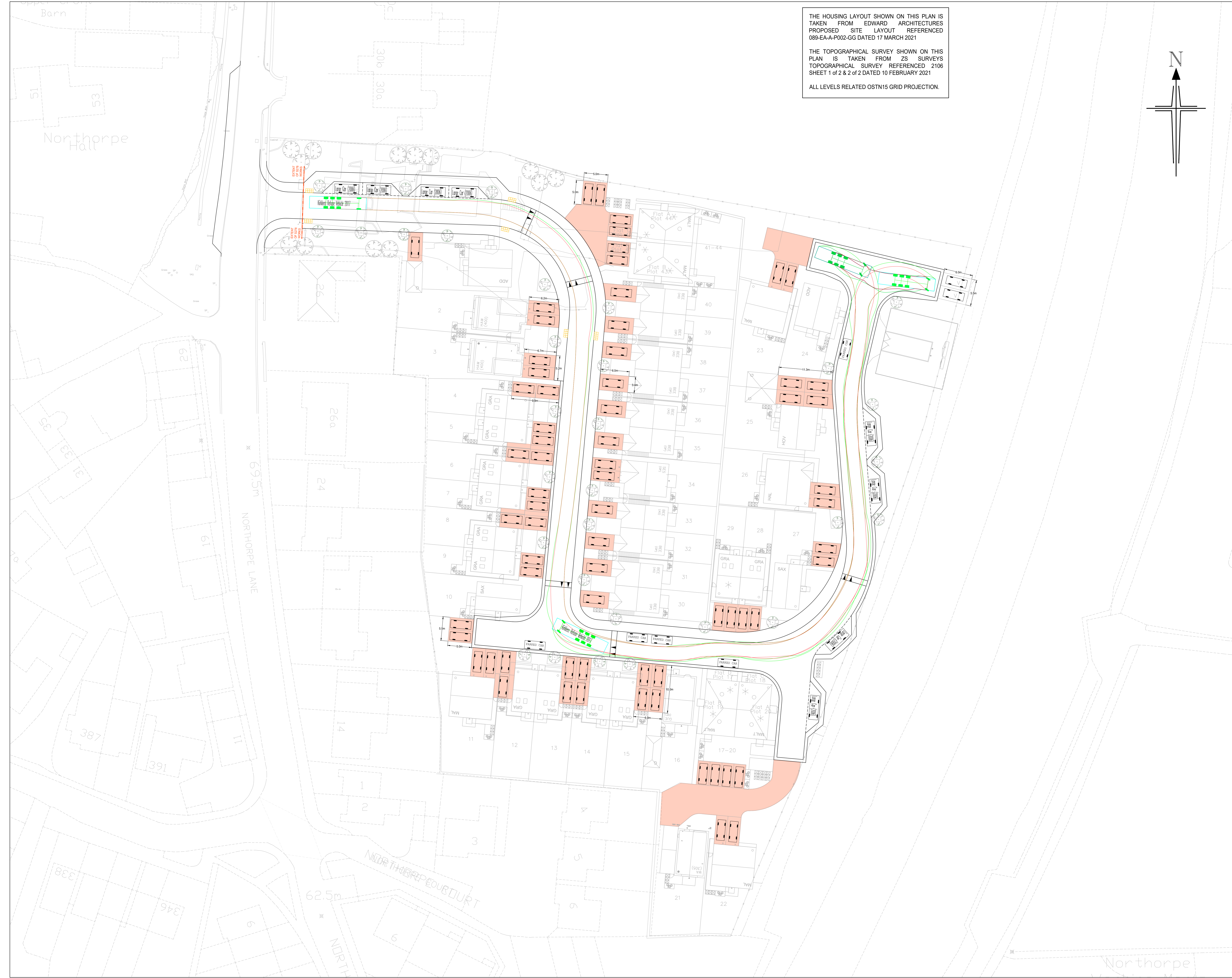
It remains the client's and/or its appointed contractor's responsibility to check for any discrepancies. Any anomalies discovered must be reported immediately to Bryan G Hall Limited for verification.

The locations of utilities apparatus, if shown, have been reproduced from plans supplied by Bryan G Hall Limited. Although care has been taken when digitising this information, these locations are approximate only. No guarantee can be given by Bryan G Hall Limited for their accuracy. It is the client's or its appointed agent/contractor's responsibility to verify the exact locations on site by appropriate means prior to mechanical excavation.

Ordnance Survey, (c) Crown Copyright 2025. All rights reserved. License number 100022423.



Kirkless Refuse Vehicle 2017	11.85m
Overall Length	11.85m
Overall Width	2.55m
Overall Body Height	3.29m
Min. Body Ground Clearance	2.29m
Track Width	2.59m
Lock to Lock Time	11.00m
Wall to Wall Turning Radius	11.00m



Rev	Date	Amendment	DRN	CHK	APR
-----	------	-----------	-----	-----	-----

**BRYAN G HALL**  
CONSULTING CIVIL & TRANSPORTATION PLANNING ENGINEERS

LEEDS T 0113 246 1355 LONDON T 0203 552336

Suite E15 | Josephs Walk | LEEDS | LS3 1AB W [www.bryanghall.co.uk](http://www.bryanghall.co.uk)  
Homerow Walk | LEEDS | LS3 1AB T [transport@bryanghall.co.uk](mailto:transport@bryanghall.co.uk)

Client: **Chartford Homes**

Status: \_\_\_\_\_

Scale: 1:250 Drawn: NB CHK: IE Appd: JP

Size: A3 - 1189 x 841

Project: **Residential Development Northorpe Lane, Mirfield**

Title: **Swept Path and Parking Analysis**

Drawing No: 25376/100004 Revision: \_\_\_\_\_  
Job No: 25-376 Date: 16.01.26

**smas** **X.com/Bryanghall1**  
**WORKSAFE** **Bryan G Hall Ltd.**  
Copyright Reserved Bryan G Hall Ltd.