

Historical Mapping Legends

Ordnance Survey County Series and Ordnance Survey Plan 1:2,500

Quarry **Gravel Pit** **Sand Pit**
Clay Pit **Shingle** **Refuse Heap**
Sloping Masonry **Flat Rock**
Marsh **Reeds** **Osiers**
Rough Pasture **Furze** **Wood**
Mixed Wood **Brushwood** **Orchard**
Fir **Ford** **Stepping Stones**
Ferry **Waterfall** **Lock**
Trig. Station **Altitude at Trig. Station**
B.M. 325.9 **Bench Mark** **Surface Level**
Arrow denotes flow of water **Antiquities (site of)**
Cutting **Embankment**
Railway crossing Road **Level Crossing** **Road crossing Railway**
Railway crossing River or Canal **Road over single stream** **Road over River or Canal**
County Boundary (Geographical)
County & Civil Parish Boundary
Administrative County & Civil Parish Boundary
County Borough Boundary (England)
County Burgh Boundary (Scotland)
Co. Boro. Bdy.
Co. Burgh Bdy.
BP BS Boundary Post or Stone **P.C.B** Police Call Box
B.R. Bridle Road **P** Pump
E.P Electricity Pylon **S.P** Signal Post
F.B. Foot Bridge **SL** Sluice
F.P. Foot Path **Sp.** Spring
G.P Guide Post or Board **T.C.B** Telephone Call Box
M.S Mile Stone **Tr.** Trough
M.P M.R Mooring Post or Ring **W** Well

Ordnance Survey Plan, Additional SIMs and Supply of Unpublished Survey Information 1:2,500 and 1:1,250

Inactive Quarry, Chalk Pit or Clay Pit **Active Quarry, Chalk Pit or Clay Pit**
Rock **Boulders**
Cliff **Slopes** **Top**
Roofed Building **Glazed Roof Building**
Sloping Masonry **Archway**
Non-Coniferous Tree (surveyed) **Coniferous Tree (surveyed)**
Non-Coniferous Trees (not surveyed) **Coniferous Trees (not surveyed)**
Orchard Tree **Scrub** **Bracken**
Coppice, Osier **Reeds** **Marsh, Saltings**
Rough Grassland **Heath** **Culvert**
Direction of water flow **Bench Mark** **Antiquity (site of)**
Cave Entrance **Triangulation Station** **Electricity Pylon**
Electricity Transmission Line
County Boundary (Geographical)
County & Civil Parish Boundary
Civil Parish Boundary
Admin. County or County Bor. Boundary
London Borough Boundary
Symbol marking point where boundary mereing changes
BH Beer House **P** Pillar, Pole or Post
BP, BS Boundary Post or Stone **PO** Post Office
Cn, C Capstan, Crane **PC** Public Convenience
Chy Chimney **PH** Public House
D Fn Drinking Fountain **Pp** Pump
EI P Electricity Pillar or Post **SB, S Br** Signal Box or Bridge
FAP Fire Alarm Pillar **SP, SL** Signal Post or Light
FB Foot Bridge **Spr** Spring
GP Guide Post **Tk** Tank or Track
H Hydrant or Hydraulic **TCB** Telephone Call Box
LC Level Crossing **TCP** Telephone Call Post
MH Manhole **Tr** Trough
MP Mile Post or Mooring Post **Wr Pt, Wr T** Water Point, Water Tap
MS Mile Stone **W** Well
NTL Normal Tidal Limit **Wd Pp** Wind Pump

Large-Scale National Grid Data 1:2,500 and 1:1,250

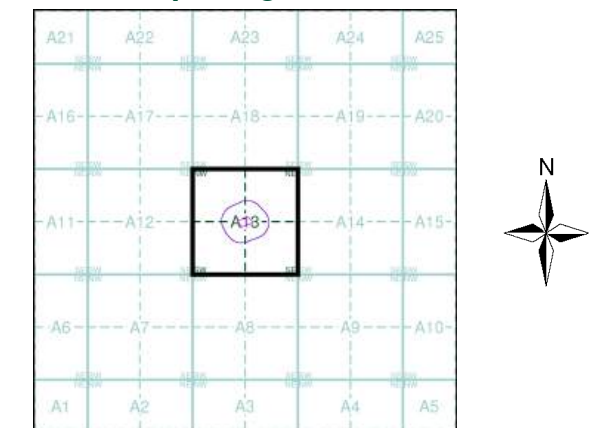
Cliff **Slopes** **Top**
Rock **Rock (scattered)**
Boulders **Boulders (scattered)**
Positioned Boulder **Scree**
Non-Coniferous Tree (surveyed) **Coniferous Tree (surveyed)**
Non-Coniferous Trees (not surveyed) **Coniferous Trees (not surveyed)**
Orchard Tree **Scrub** **Bracken**
Coppice, Osier **Reeds** **Marsh, Saltings**
Rough Grassland **Heath** **Culvert**
Direction of water flow **Triangulation Station** **Antiquity (site of)**
Electricity Transmission Line **Electricity Pylon**
B.M. 231.60m Bench Mark **Buildings with Building Seed**
Roofed Building **Glazed Roof Building**
Civil parish/community boundary
District boundary
County boundary
Boundary post/stone
Boundary mereing symbol (note: these always appear in opposed pairs or groups of three)
Bks Barracks **P** Pillar, Pole or Post
Bty Battery **PO** Post Office
Cemy Cemetery **PC** Public Convenience
Chy Chimney **Pp** Pump
Cis Cistern **Ppg Sta** Pumping Station
Dismtd Rly Dismantled Railway **PW** Place of Worship
EI Gen Sta Electricity Generating Station **Sewage Ppg Sta** Sewage Pumping Station
EI P Electricity Pole, Pillar **SB, S Br** Signal Box or Bridge
EI Sub Sta Electricity Sub Station **SP, SL** Signal Post or Light
FB Filter Bed **Spr** Spring
Fn / D Fn Fountain / Drinking Ftn. **Tk** Tank or Track
Gas Gov Gas Valve Compound **Tr** Trough
GVC Gas Governor **Wd Pp** Wind Pump
GP Guide Post **Wr Pt, Wr T** Water Point, Water Tap
MH Manhole **Wks** Works (building or area)
MP, MS Mile Post or Mile Stone **W** Well



Historical Mapping & Photography included:

Mapping Type	Scale	Date	Pg
Yorkshire	1:2,500	1893	2
Yorkshire	1:2,500	1907	3
Yorkshire	1:2,500	1918	4
Ordnance Survey Plan	1:1,250	1960 - 1961	5
Additional SIMs	1:1,250	1960 - 1989	6
Ordnance Survey Plan	1:2,500	1961 - 1962	7
Ordnance Survey Plan	1:1,250	1967 - 1986	8
Supply of Unpublished Survey Information	1:1,250	1975	9
Supply of Unpublished Survey Information	1:1,250	1975	10
Additional SIMs	1:1,250	1983 - 1992	11
Additional SIMs	1:1,250	1992	12
Large-Scale National Grid Data	1:1,250	1993	13
Large-Scale National Grid Data	1:1,250	1993 - 1995	14
Large-Scale National Grid Data	1:1,250	1995	15
Large-Scale National Grid Data	1:1,250	1996	16
Historical Aerial Photography	1:2,500	2000	17

Historical Map - Segment A13



Order Details

Order Number: 399413839_1_1
 Customer Ref: NE-26-149
 National Grid Reference: 412760, 417810
 Slice: A
 Site Area (Ha): 0.38
 Search Buffer (m): 100

Site Details

7 Halifax Road, Edgerton, Huddersfield, HD3 3AN



Tel: 0844 844 9952
 Fax: 0844 844 9951
 Web: www.envirocheck.co.uk



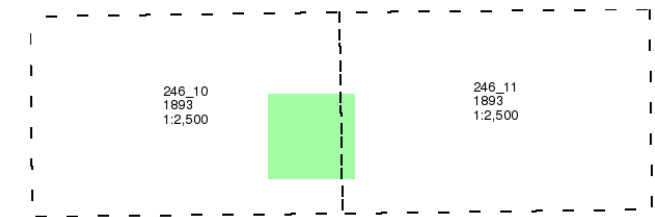
Yorkshire

Published 1893

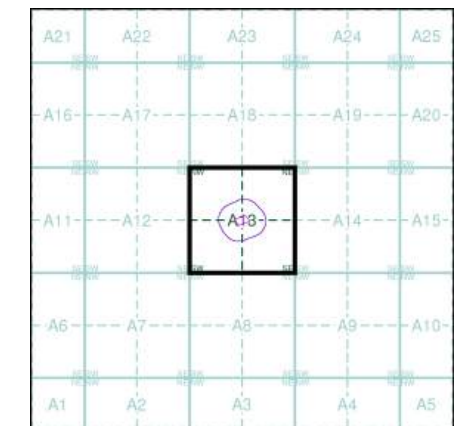
Source map scale - 1:2,500

The historical maps shown were reproduced from maps predominantly held at the scale adopted for England, Wales and Scotland in the 1840's. In 1854 the 1:2,500 scale was adopted for mapping urban areas and by 1896 it covered the whole of what were considered to be the cultivated parts of Great Britain. The published date given below is often some years later than the surveyed date. Before 1938, all OS maps were based on the Cassini Projection, with independent surveys of a single county or group of counties, giving rise to significant inaccuracies in outlying areas.

Map Name(s) and Date(s)



Historical Map - Segment A13



Order Details

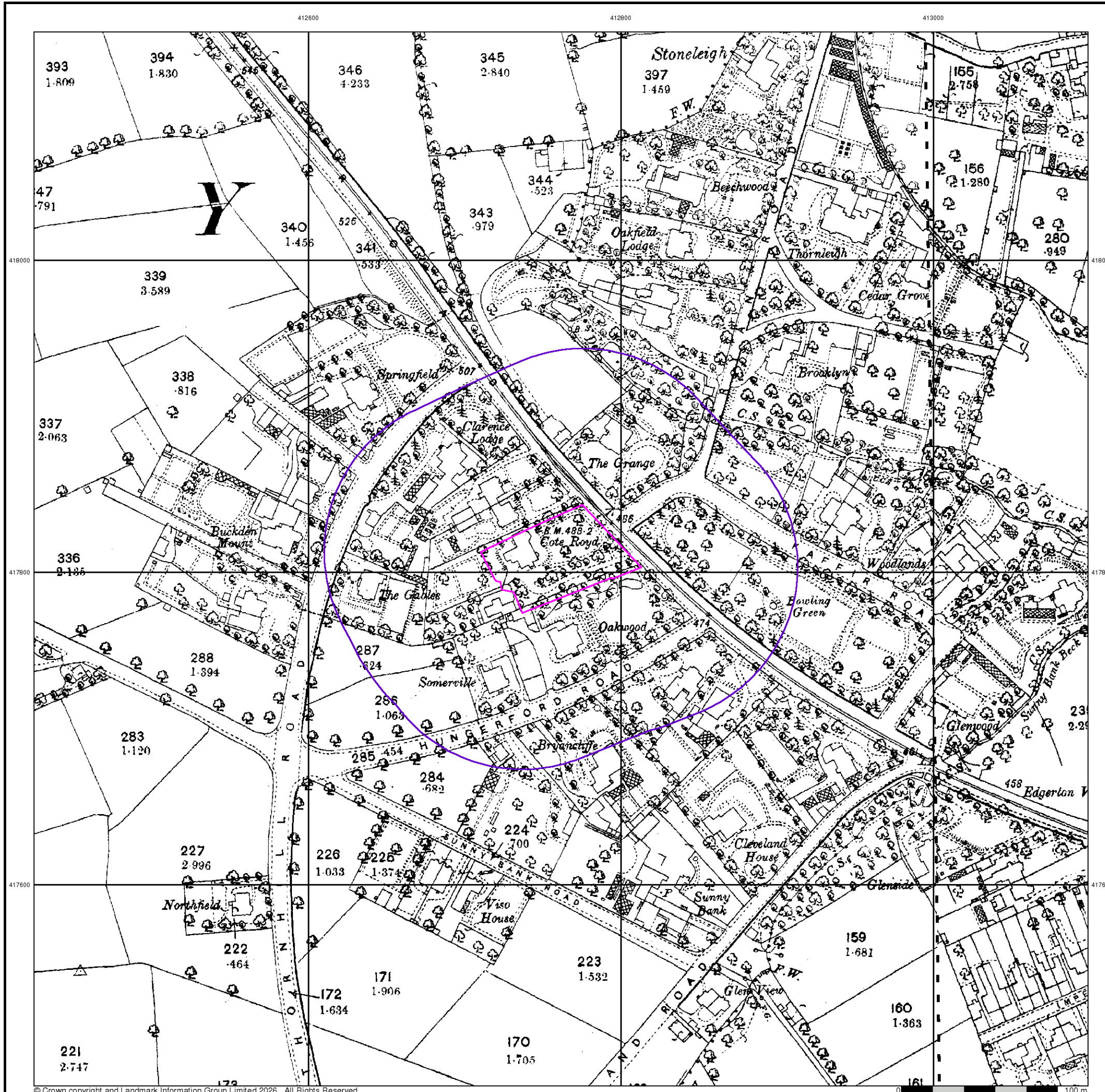
Order Number: 399413839_1_1
Customer Ref: NE-26-149
National Grid Reference: 412760, 417810
Slice: A
Site Area (Ha): 0.38
Search Buffer (m): 100

Site Details

7 Halifax Road, Edgerton, Huddersfield, HD3 3AN



Tel: 0844 844 9952
Fax: 0844 844 9951
Web: www.envirocheck.co.uk





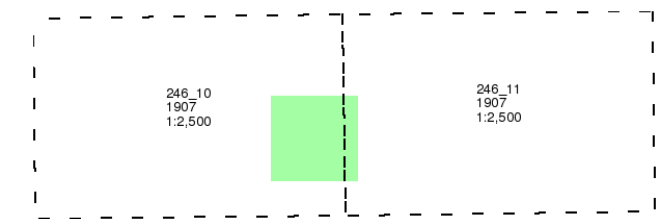
Yorkshire

Published 1907

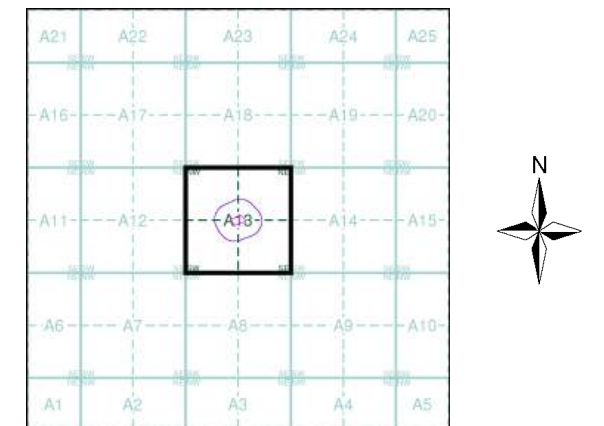
Source map scale - 1:2,500

The historical maps shown were reproduced from maps predominantly held at the scale adopted for England, Wales and Scotland in the 1840's. In 1854 the 1:2,500 scale was adopted for mapping urban areas and by 1896 it covered the whole of what were considered to be the cultivated parts of Great Britain. The published date given below is often some years later than the surveyed date. Before 1938, all OS maps were based on the Cassini Projection, with independent surveys of a single county or group of counties, giving rise to significant inaccuracies in outlying areas.

Map Name(s) and Date(s)



Historical Map - Segment A13



Order Details

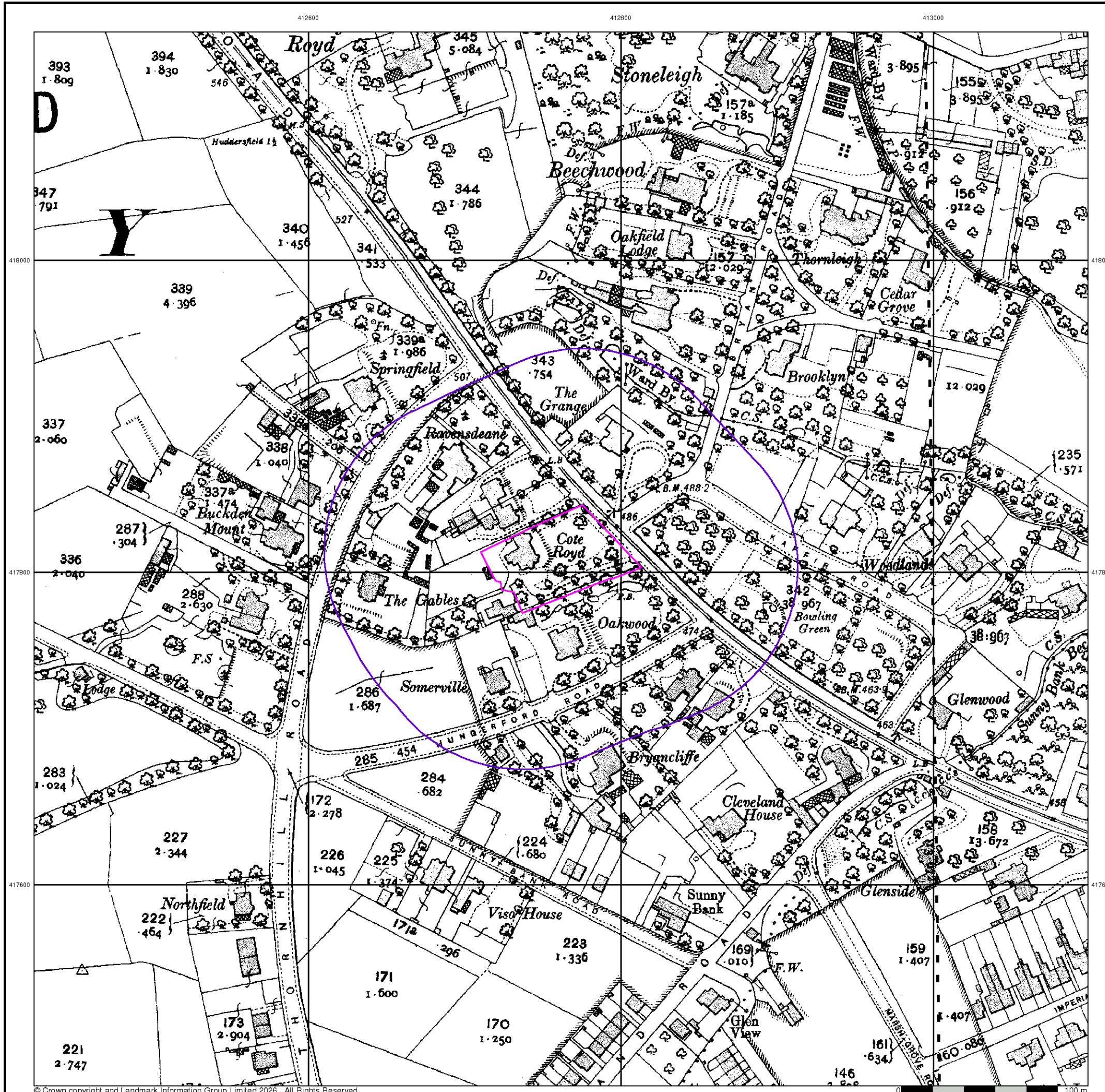
Order Number: 399413839_1_1
Customer Ref: NE-26-149
National Grid Reference: 412760, 417810
Slice: A
Site Area (Ha): 0.38
Search Buffer (m): 100

Site Details

7 Halifax Road, Edgerton, Huddersfield, HD3 3AN



Tel: 0844 844 9952
Fax: 0844 844 9951
Web: www.envirocheck.co.uk





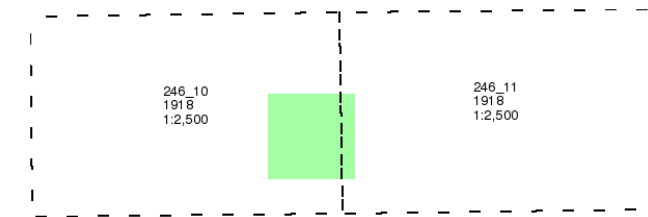
Yorkshire

Published 1918

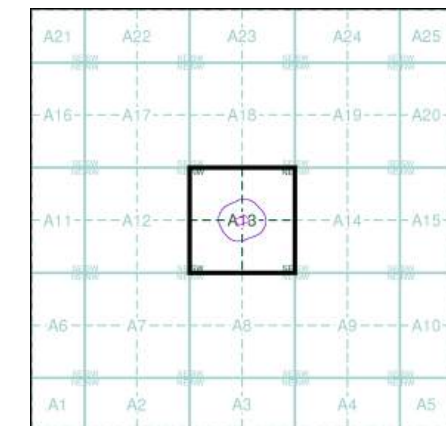
Source map scale - 1:2,500

The historical maps shown were reproduced from maps predominantly held at the scale adopted for England, Wales and Scotland in the 1840's. In 1854 the 1:2,500 scale was adopted for mapping urban areas and by 1896 it covered the whole of what were considered to be the cultivated parts of Great Britain. The published date given below is often some years later than the surveyed date. Before 1938, all OS maps were based on the Cassini Projection, with independent surveys of a single county or group of counties, giving rise to significant inaccuracies in outlying areas.

Map Name(s) and Date(s)



Historical Map - Segment A13



Order Details

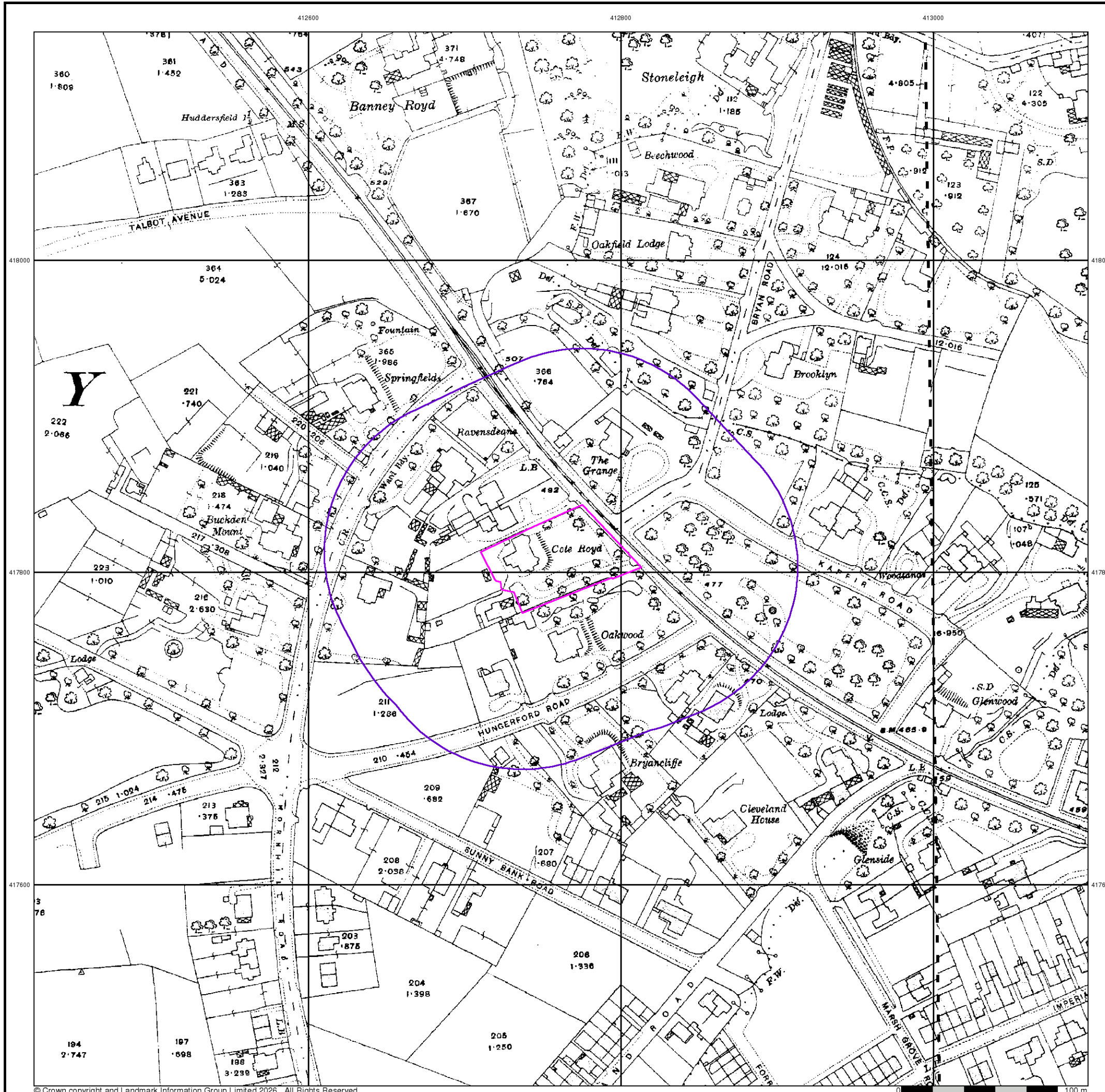
Order Number: 399413839_1_1
Customer Ref: NE-26-149
National Grid Reference: 412760, 417810
Slice: A
Site Area (Ha): 0.38
Search Buffer (m): 100

Site Details

7 Halifax Road, Edgerton, Huddersfield, HD3 3AN



Tel: 0844 844 9952
Fax: 0844 844 9951
Web: www.envirocheck.co.uk





Ordnance Survey Plan

Published 1960 - 1961

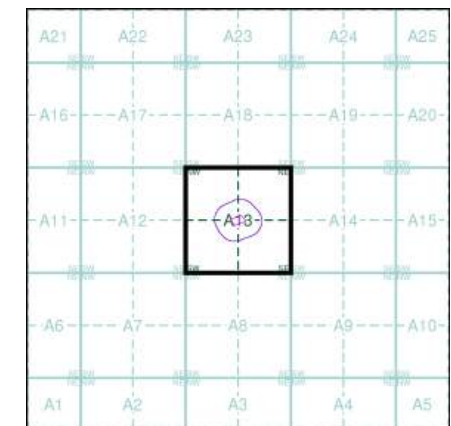
Source map scale - 1:1,250

The historical maps shown were reproduced from maps predominantly held at the scale adopted for England, Wales and Scotland in the 1840's. In 1854 the 1:2,500 scale was adopted for mapping urban areas and by 1896 it covered the whole of what were considered to be the cultivated parts of Great Britain. The published date given below is often some years later than the surveyed date. Before 1938, all OS maps were based on the Cassini Projection, with independent surveys of a single county or group of counties, giving rise to significant inaccuracies in outlying areas.

Map Name(s) and Date(s)

SE 1218SW	SE 1218SE	SE 1318SW
1960	1960	1960
1:1,250	1:1,250	1:1,250
SE 1217NW	SE 1217NE	SE 1317NW
1961	1961	1960
1:1,250	1:1,250	1:1,250
SE 1217SW	SE 1217SE	SE 1317SW
1961	1961	1960
1:1,250	1:1,250	1:1,250

Historical Map - Segment A13



Order Details

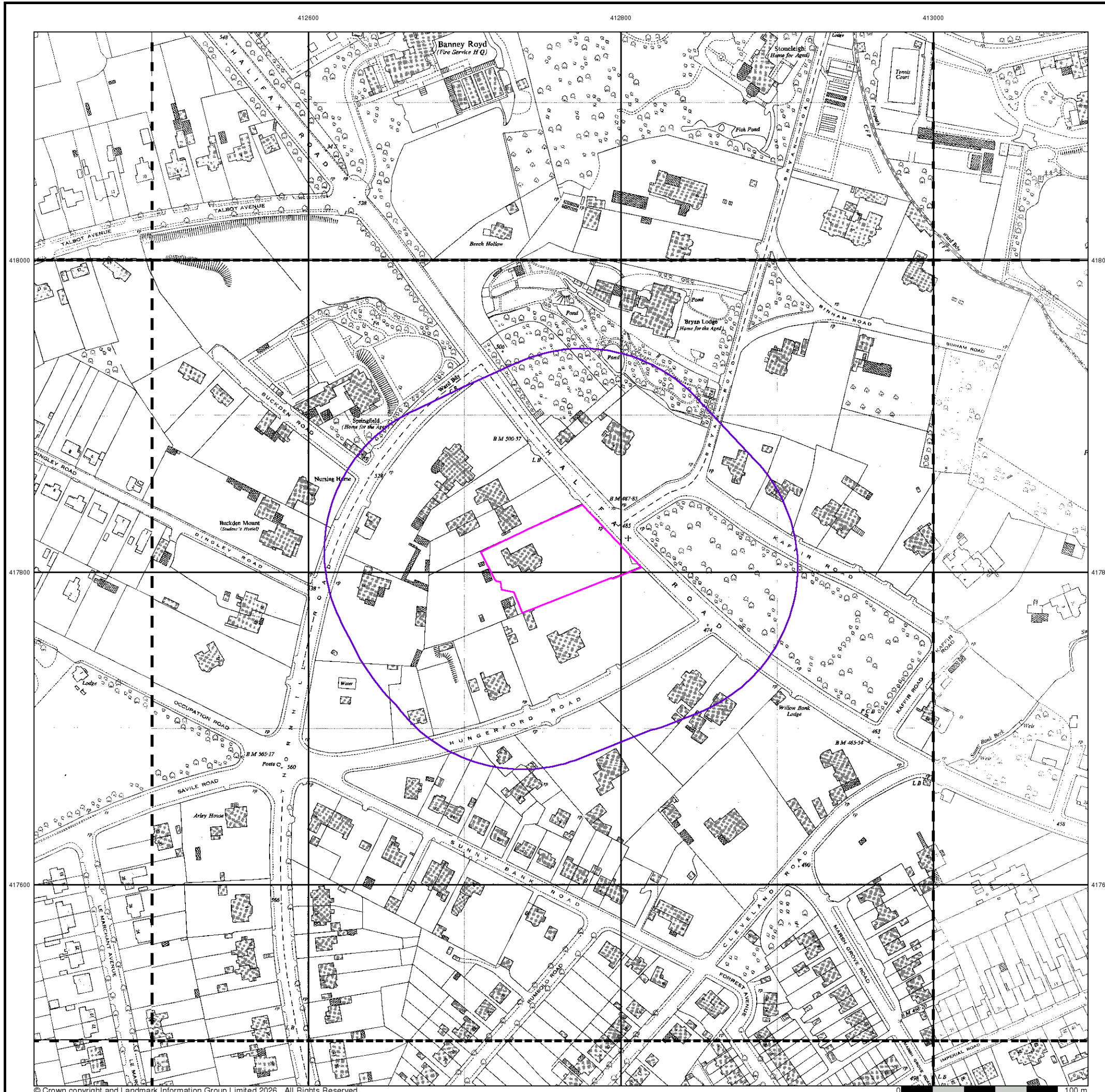
Order Number: 399413839_1_1
 Customer Ref: NE-26-149
 National Grid Reference: 412760, 417810
 Slice: A
 Site Area (Ha): 0.38
 Search Buffer (m): 100

Site Details

7 Halifax Road, Edgerton, Huddersfield, HD3 3AN



Tel: 0844 844 9952
 Fax: 0844 844 9951
 Web: www.envirocheck.co.uk





Additional SIMs

Published 1960 - 1989

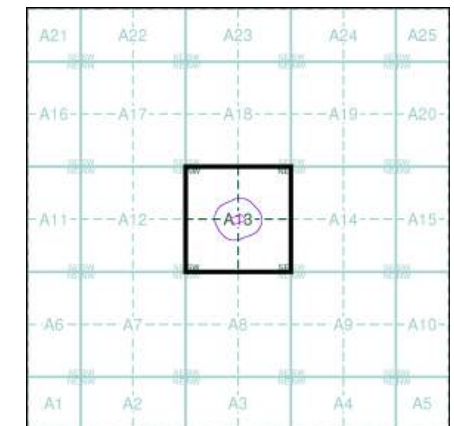
Source map scale - 1:1,250

The SIM cards (Ordnance Survey's 'Survey of Information on Microfilm') are further, minor editions of mapping which were produced and published in between the main editions as an area was updated. They date from 1947 to 1994, and contain detailed information on buildings, roads and land-use. These maps were produced at both 1:2,500 and 1:1,250 scales.

Map Name(s) and Date(s)

SE1218SW	SE1218SE	SE1318SW
1960	1989	1980
1:1,250	1:1,250	1:1,250
SE1217NW		
1986		
1:1,250		
SE1217SW	SE1317SW	
1980	1981	
1:1,250	1:1,250	

Historical Map - Segment A13



Order Details

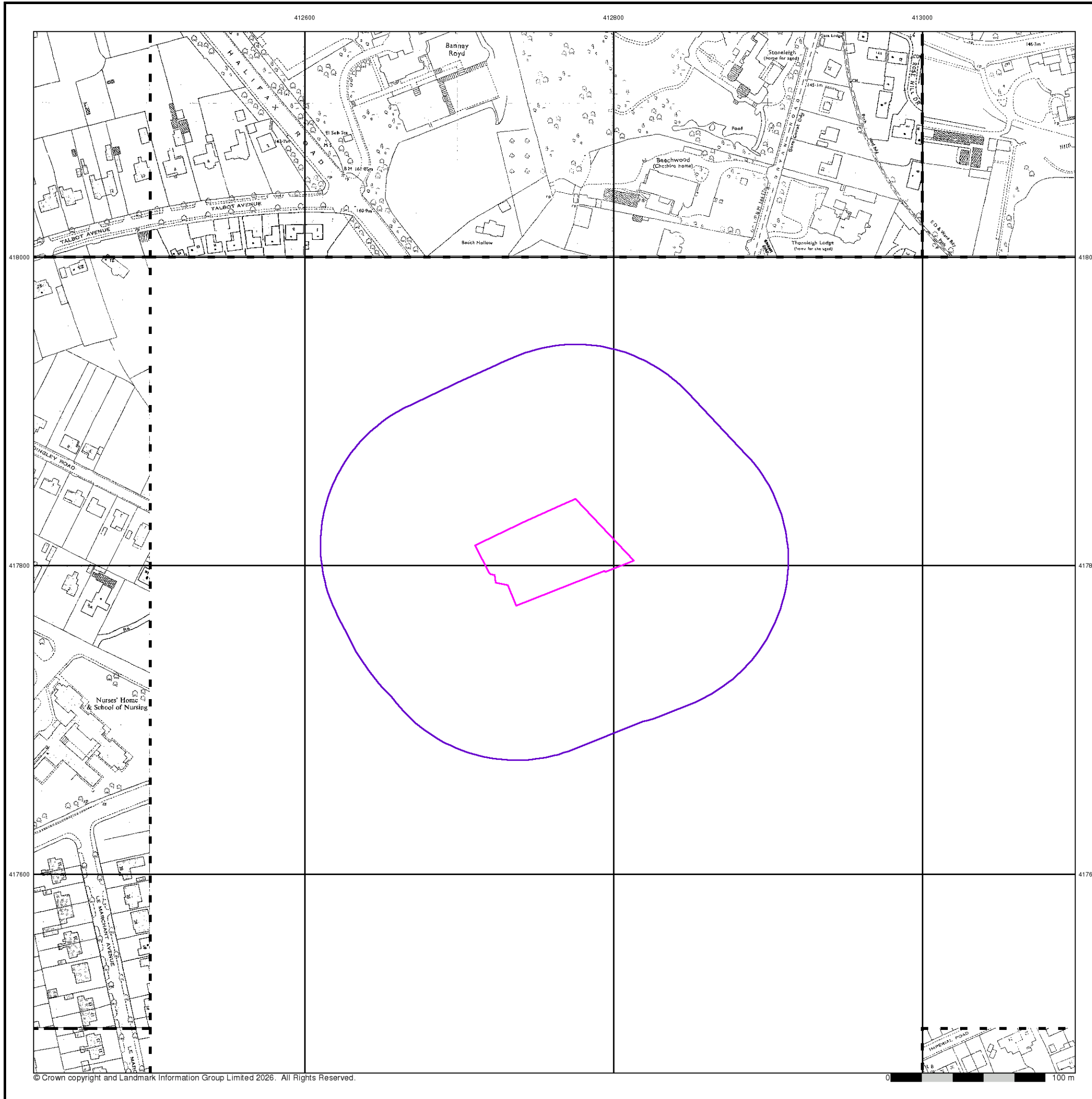
Order Number: 399413839_1_1
 Customer Ref: NE-26-149
 National Grid Reference: 412760, 417810
 Slice: A
 Site Area (Ha): 0.38
 Search Buffer (m): 100

Site Details

7 Halifax Road, Edgerton, Huddersfield, HD3 3AN



Tel: 0844 844 9952
 Fax: 0844 844 9951
 Web: www.envirocheck.co.uk





Ordnance Survey Plan

Published 1961 - 1962

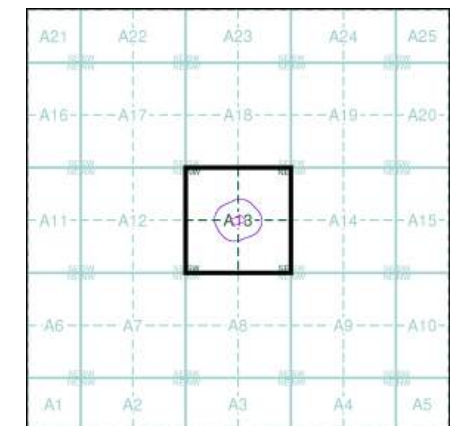
Source map scale - 1:2,500

The historical maps shown were reproduced from maps predominantly held at the scale adopted for England, Wales and Scotland in the 1840's. In 1854 the 1:2,500 scale was adopted for mapping urban areas and by 1896 it covered the whole of what were considered to be the cultivated parts of Great Britain. The published date given below is often some years later than the surveyed date. Before 1938, all OS maps were based on the Cassini Projection, with independent surveys of a single county or group of counties, giving rise to significant inaccuracies in outlying areas.

Map Name(s) and Date(s)

SE 1218 1961 1:2,500	SE 1318 1961 1:2,500
SE 1217 1962 1:2,500	SE 1317 1962 1:2,500

Historical Map - Segment A13



Order Details

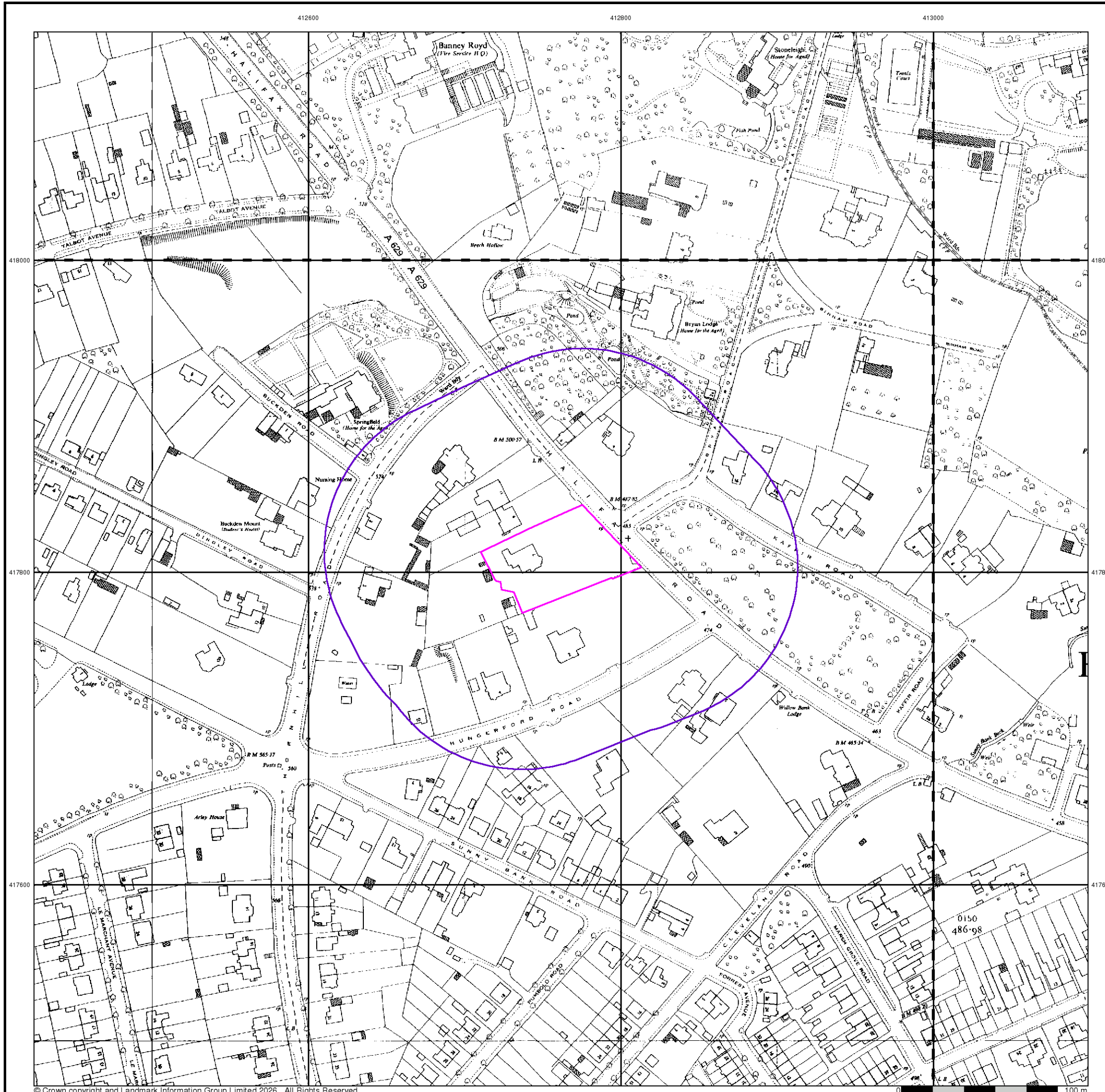
Order Number: 399413839_1_1
 Customer Ref: NE-26-149
 National Grid Reference: 412760, 417810
 Slice: A
 Site Area (Ha): 0.38
 Search Buffer (m): 100

Site Details

7 Halifax Road, Edgerton, Huddersfield, HD3 3AN



Tel: 0844 844 9952
 Fax: 0844 844 9951
 Web: www.envirocheck.co.uk





Ordnance Survey Plan

Published 1967 - 1986

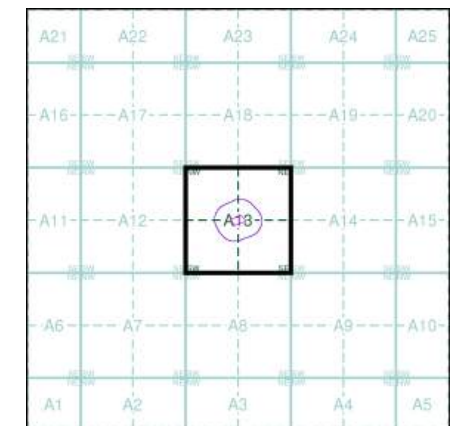
Source map scale - 1:1,250

The historical maps shown were reproduced from maps predominantly held at the scale adopted for England, Wales and Scotland in the 1840's. In 1854 the 1:2,500 scale was adopted for mapping urban areas and by 1896 it covered the whole of what were considered to be the cultivated parts of Great Britain. The published date given below is often some years later than the surveyed date. Before 1938, all OS maps were based on the Cassini Projection, with independent surveys of a single county or group of counties, giving rise to significant inaccuracies in outlying areas.

Map Name(s) and Date(s)

SE 1218SW	SE 1218SE	SE 1318SW
1970	1973	1978
1:1,250	1:1,250	1:1,250
SE 1217NW	SE 1217NE	SE 1317NW
1967	1984	1972
1:1,250	1:1,250	1:1,250
SE 1217SW	SE 1217SE	SE 1317SW
1972	1986	1972
1:1,250	1:1,250	1:1,250

Historical Map - Segment A13



Order Details

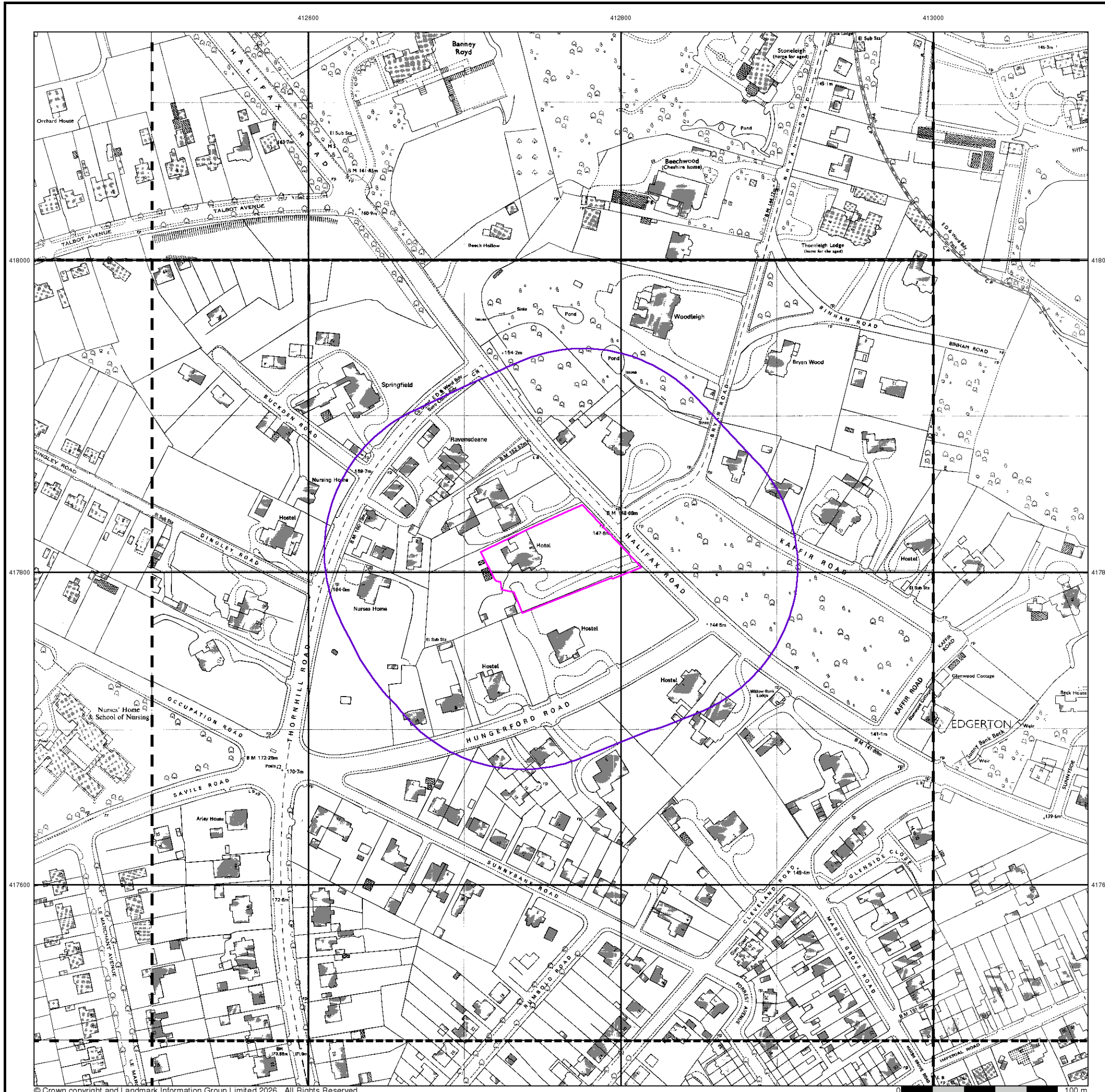
Order Number: 399413839_1_1
 Customer Ref: NE-26-149
 National Grid Reference: 412760, 417810
 Slice: A
 Site Area (Ha): 0.38
 Search Buffer (m): 100

Site Details

7 Halifax Road, Edgerton, Huddersfield, HD3 3AN



Tel: 0844 844 9952
 Fax: 0844 844 9951
 Web: www.envirocheck.co.uk





Supply of Unpublished Survey Information

Published 1975

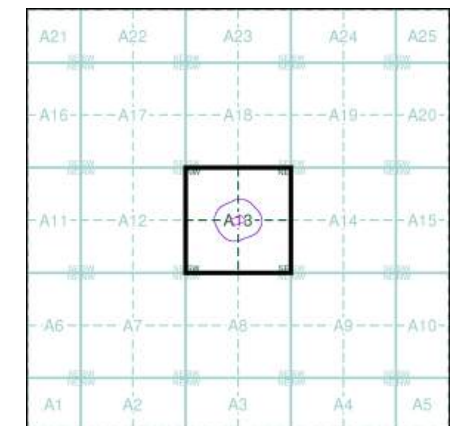
Source map scale - 1:1,250

SUSI maps (Supply of Unpublished Survey Information) were produced between 1972 and 1977, mainly for internal use at Ordnance Survey. These were more of a 'work-in-progress' plan as they showed updates of individual areas on a map. These maps were unpublished, and they do not represent a single moment in time. They were produced at both 1:2,500 and 1:1,250 scales.

Map Name(s) and Date(s)

SE1218SW	SE1218SE	SE1318SW
1975	1975	1975
1:1,250	1:1,250	1:1,250
SE1217NW	SE1217NE	SE1317NW
1975	1975	1975
1:1,250	1:1,250	1:1,250
SE1217SW	SE1217SE	SE1317SW
1975	1975	1975
1:1,250	1:1,250	1:1,250

Historical Map - Segment A13



Order Details

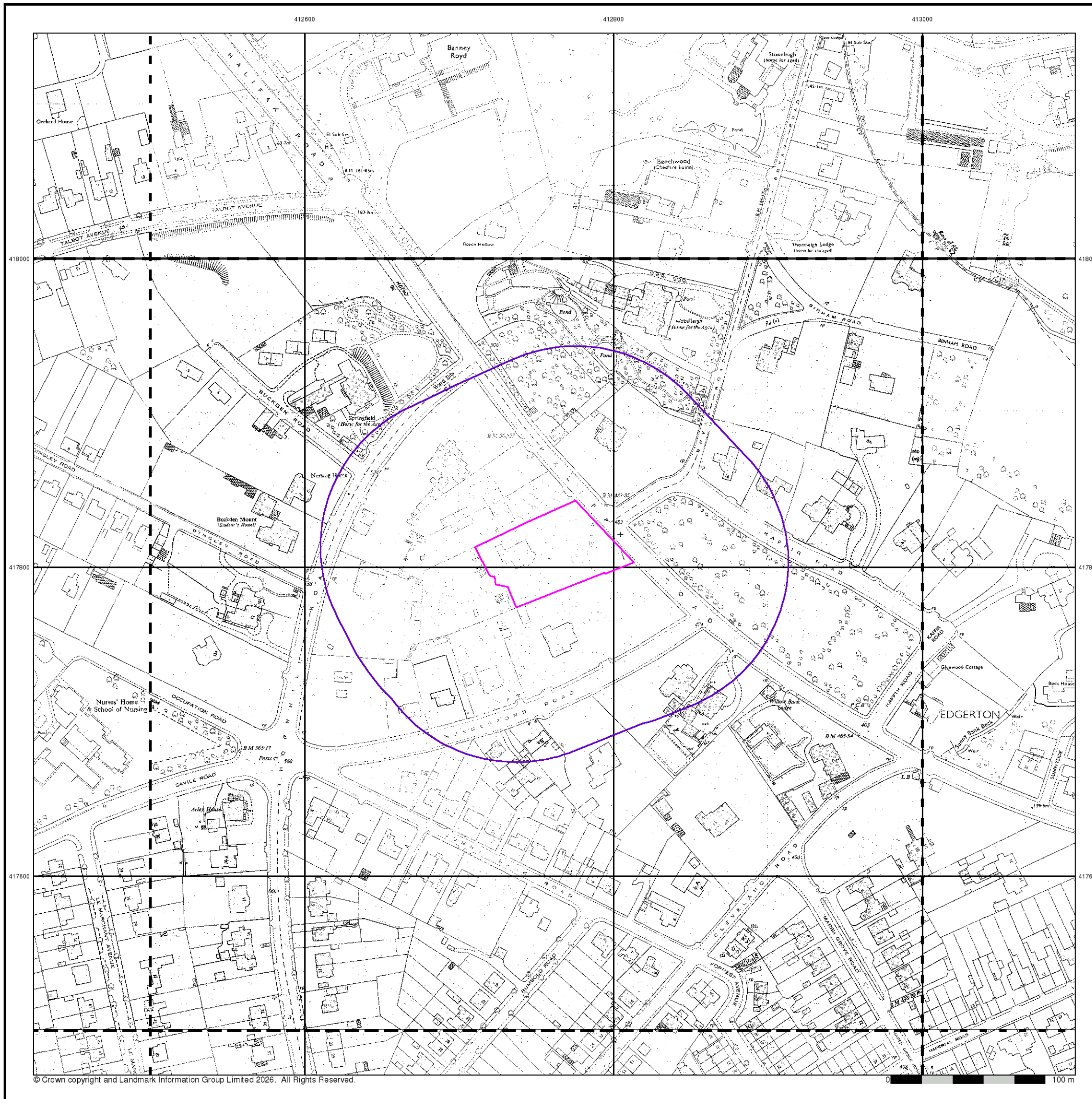
Order Number: 399413839_1_1
 Customer Ref: NE-26-149
 National Grid Reference: 412760, 417810
 Slice: A
 Site Area (Ha): 0.38
 Search Buffer (m): 100

Site Details

7 Halifax Road, Edgerton, Huddersfield, HD3 3AN



Tel: 0844 844 9952
 Fax: 0844 844 9951
 Web: www.envirocheck.co.uk



Supply of Unpublished Survey Information

Published 1975

Source map scale - 1:1,250

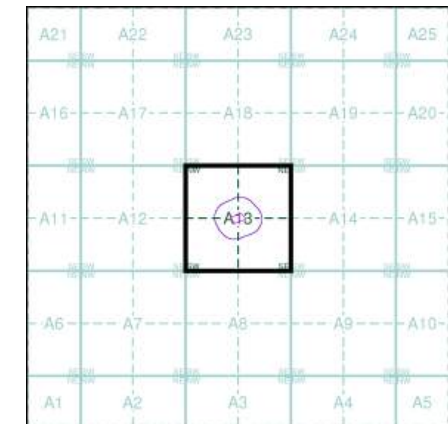
SUSI maps (Supply of Unpublished Survey Information) were produced between 1972 and 1977, mainly for internal use at Ordnance Survey. These were more of a 'work-in-progress' plan as they showed updates of individual areas on a map. These maps were unpublished, and they do not represent a single moment in time. They were produced at both 1:2,500 and 1:1,250 scales.

Map Name(s) and Date(s)



SE1217SE
1975
1:1,250

Historical Map - Segment A13

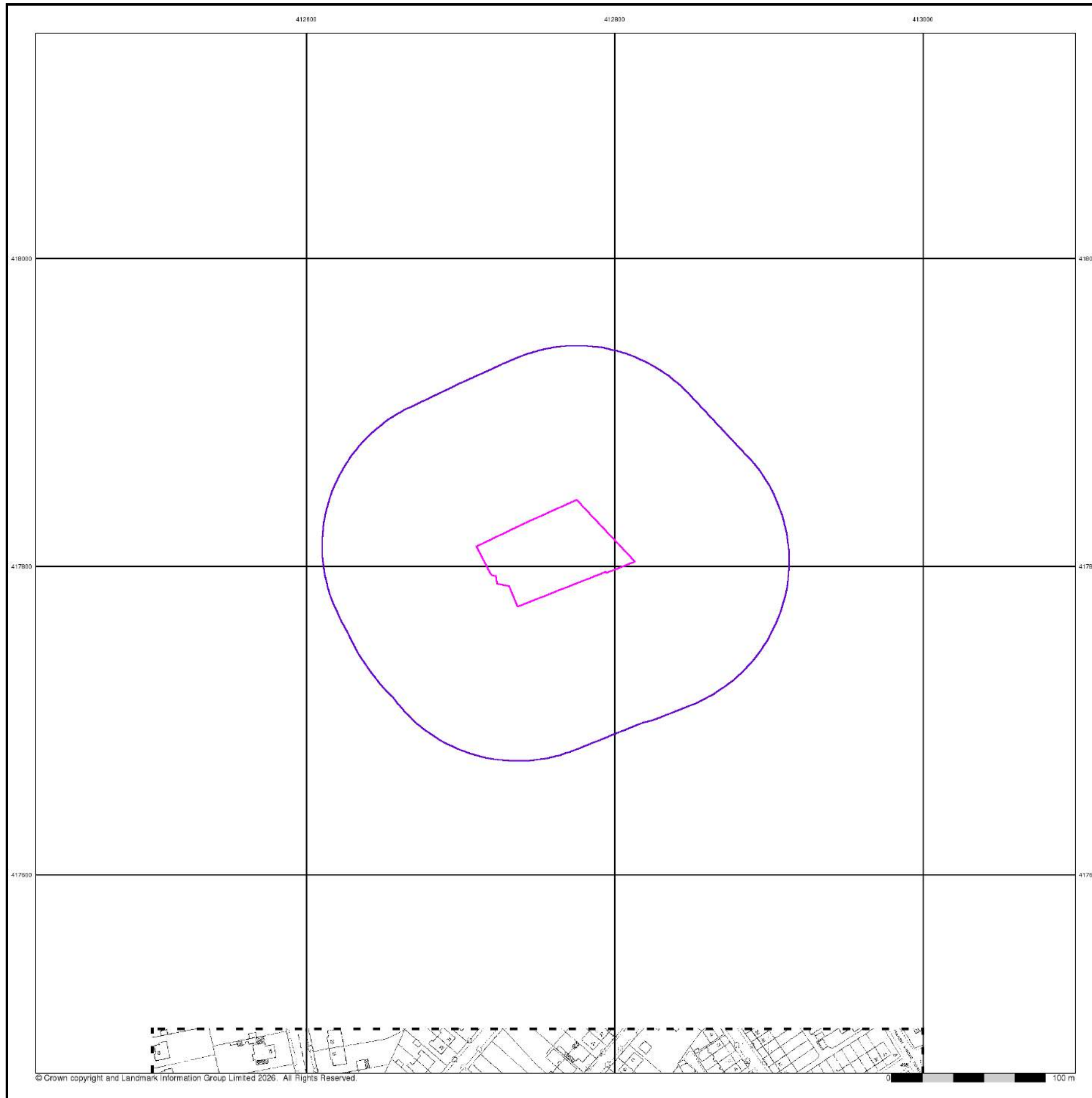


Order Details

Order Number: 399413839_1_1
Customer Ref: NE-26-149
National Grid Reference: 412760, 417810
Slice: A
Site Area (Ha): 0.38
Search Buffer (m): 100

Site Details

7 Halifax Road, Edgerton, Huddersfield, HD3 3AN





Additional SIMs

Published 1983 - 1992

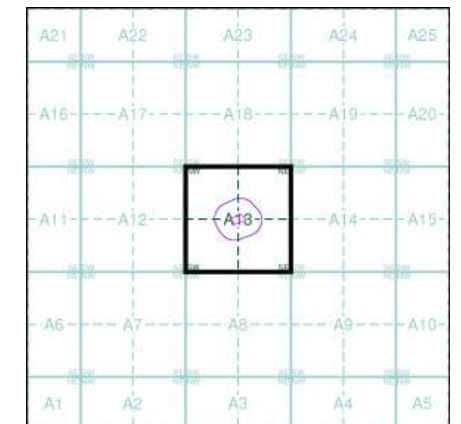
Source map scale - 1:1,250

The SIM cards (Ordnance Survey's 'Survey of Information on Microfilm') are further, minor editions of mapping which were produced and published in between the main editions as an area was updated. They date from 1947 to 1994, and contain detailed information on buildings, roads and land-use. These maps were produced at both 1:2,500 and 1:1,250 scales.

Map Name(s) and Date(s)

SE1218SW 1987 1:1,250	SE1318SW 1983 1:1,250
SE1217SW 1989 1:1,250	SE1317SW 1992 1:1,250

Historical Map - Segment A13



Order Details

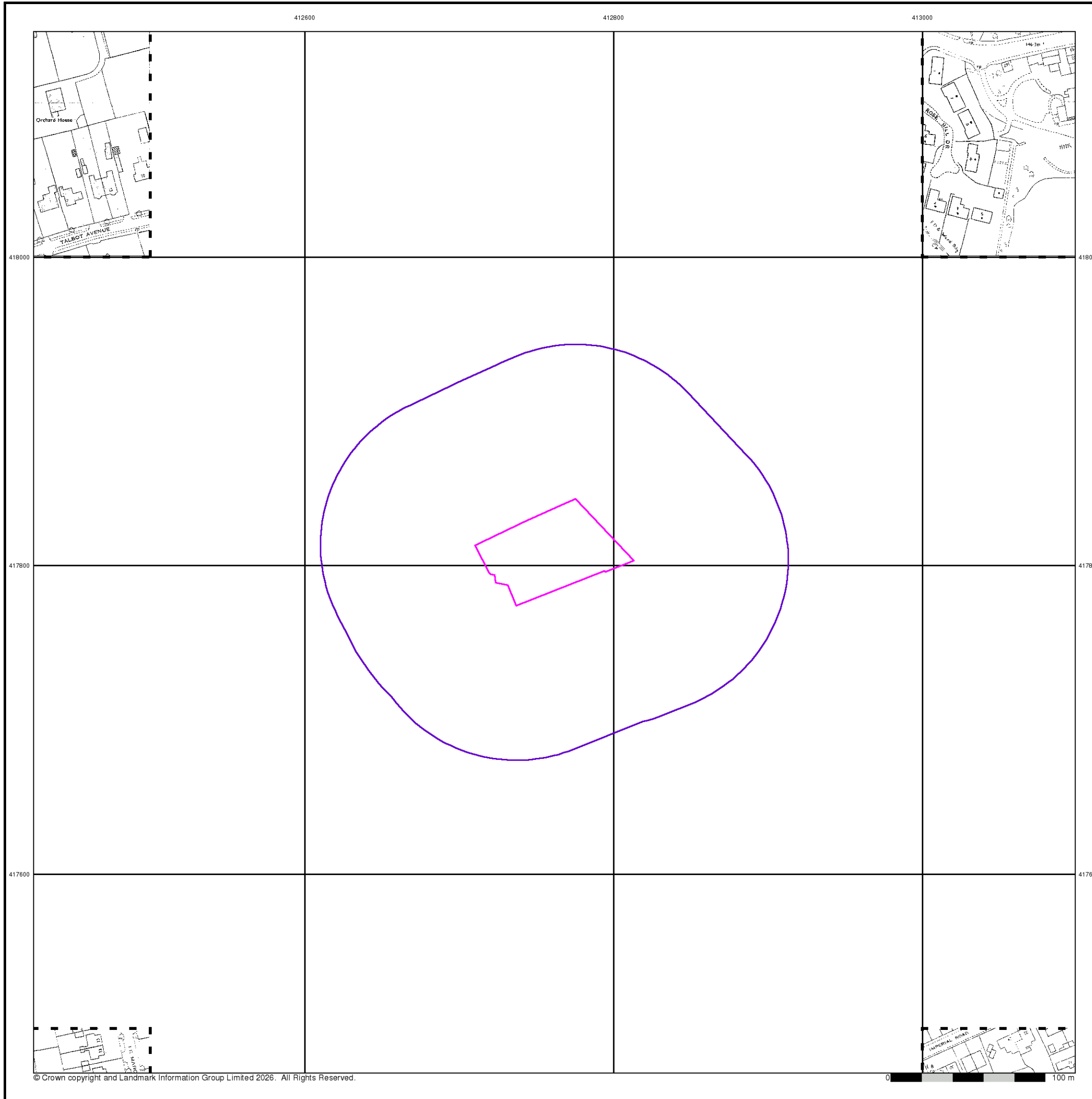
Order Number: 399413839_1_1
 Customer Ref: NE-26-149
 National Grid Reference: 412760, 417810
 Slice: A
 Site Area (Ha): 0.38
 Search Buffer (m): 100

Site Details

7 Halifax Road, Edgerton, Huddersfield, HD3 3AN



Tel: 0844 844 9952
 Fax: 0844 844 9951
 Web: www.envirocheck.co.uk



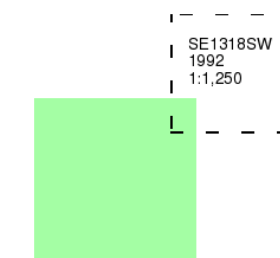
Additional SIMs

Published 1992

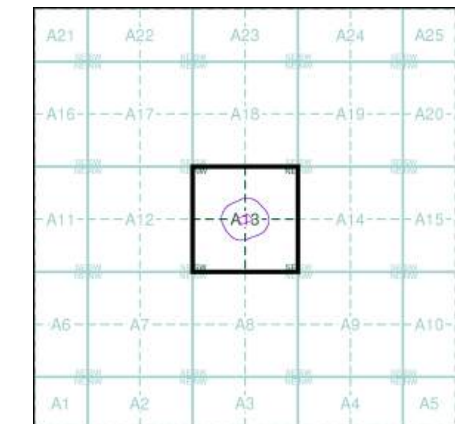
Source map scale - 1:1,250

The SIM cards (Ordnance Survey's 'Survey of Information on Microfilm') are further, minor editions of mapping which were produced and published in between the main editions as an area was updated. They date from 1947 to 1994, and contain detailed information on buildings, roads and land-use. These maps were produced at both 1:2,500 and 1:1,250 scales.

Map Name(s) and Date(s)



Historical Map - Segment A13

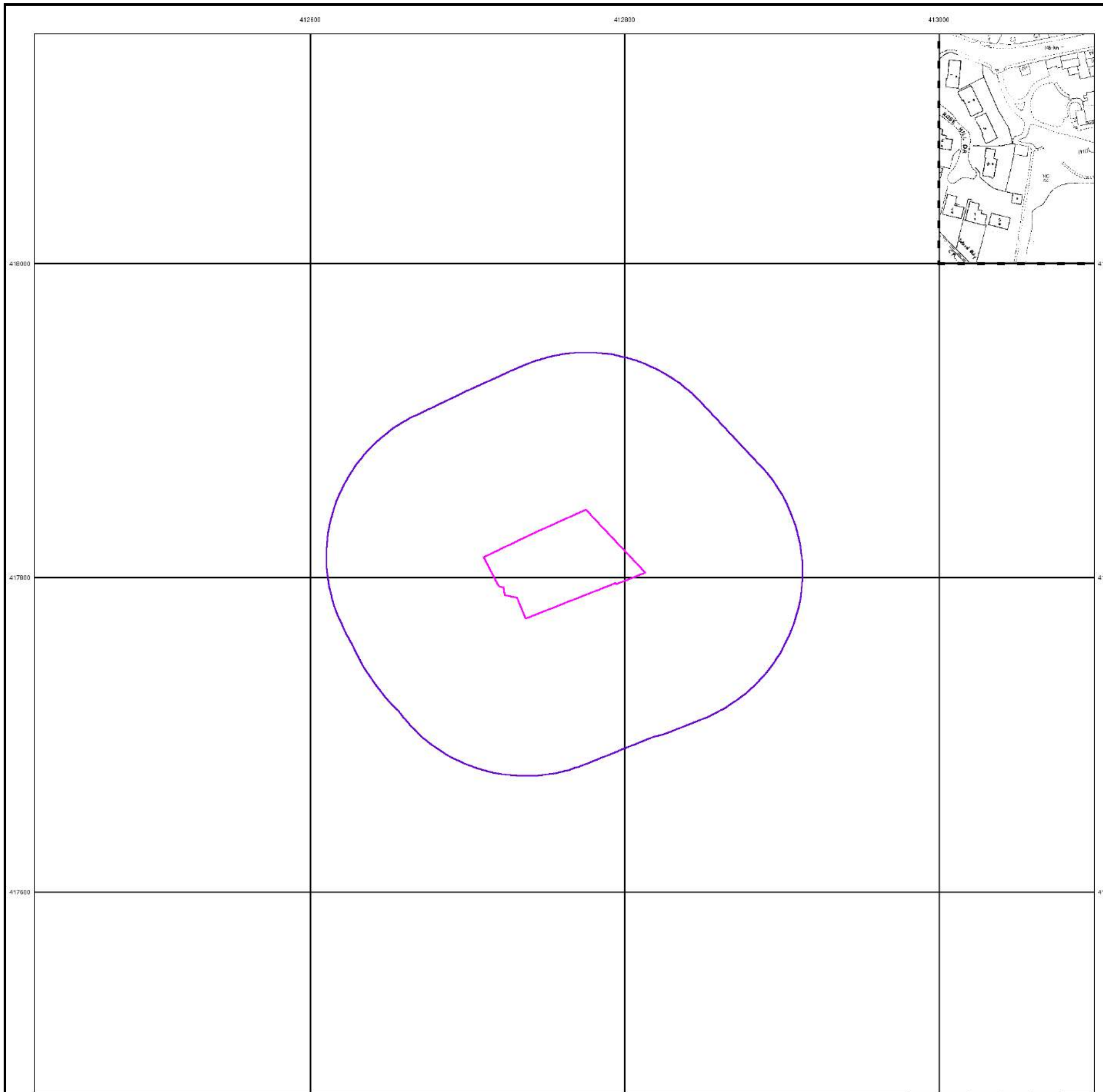


Order Details

Order Number: 399413839_1_1
 Customer Ref: NE-26-149
 National Grid Reference: 412760, 417810
 Slice: A
 Site Area (Ha): 0.38
 Search Buffer (m): 100

Site Details

7 Halifax Road, Edgerton, Huddersfield, HD3 3AN





Large-Scale National Grid Data

Published 1993

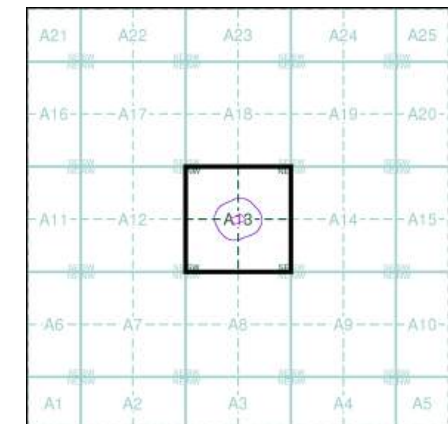
Source map scale - 1:1,250

'Large Scale National Grid Data' superseded SIM cards (Ordnance Survey's 'Survey of Information on Microfilm') in 1992, and continued to be produced until 1999. These maps were the fore-runners of digital mapping and so provide detailed information on houses and roads, but tend to show less topographic features such as vegetation. These maps were produced at both 1:2,500 and 1:1,250 scales.

Map Name(s) and Date(s)

SE1218SW	SE1218SE	SE1318SW
1993	1993	1993
1:1,250	1:1,250	1:1,250
SE1217NW	SE1217NE	SE1317NW
1993	1993	1993
1:1,250	1:1,250	1:1,250
SE1217SW	SE1217SE	SE1317SW
1993	1993	1993
1:1,250	1:1,250	1:1,250

Historical Map - Segment A13



Order Details

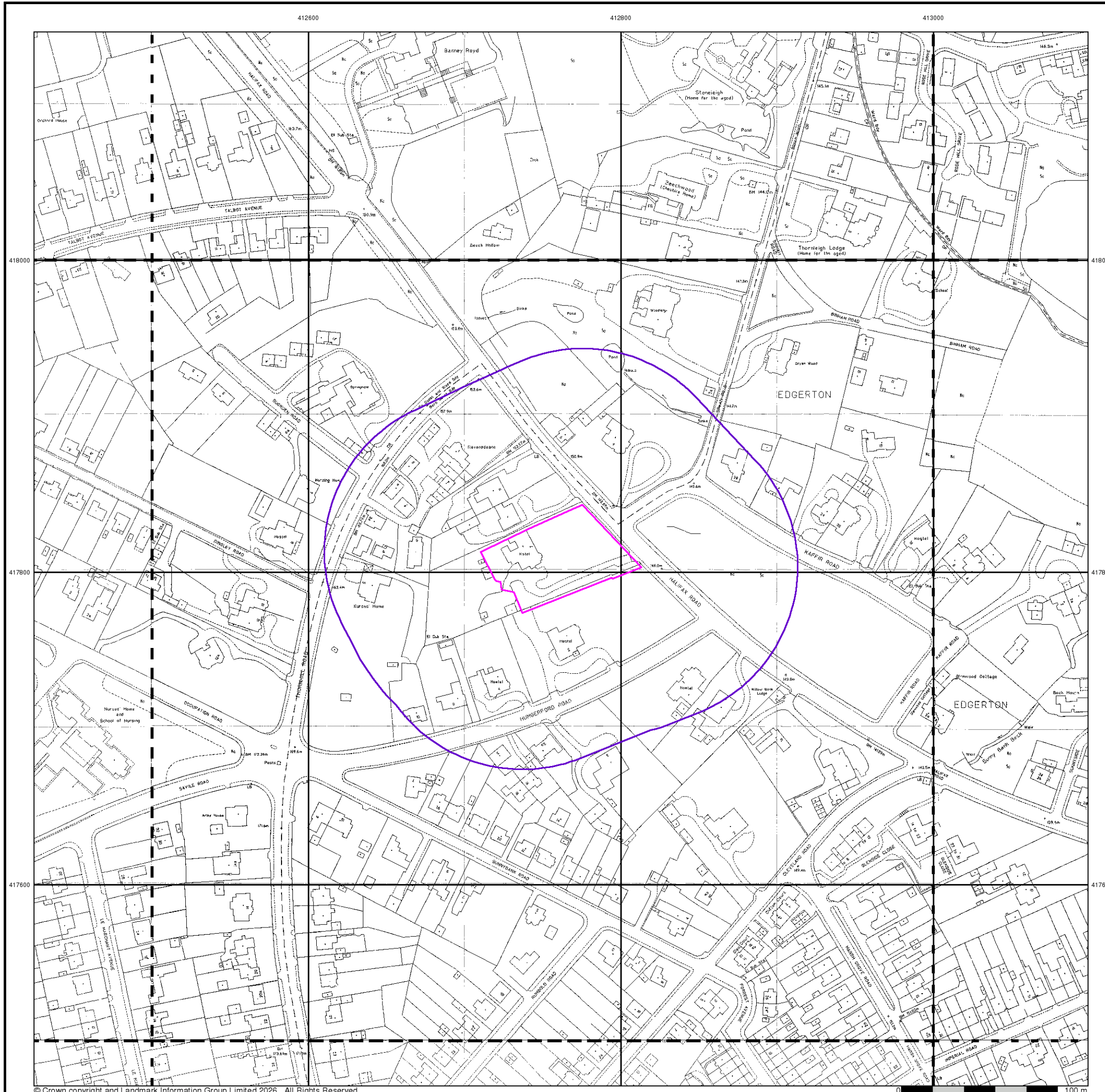
Order Number: 399413839_1_1
 Customer Ref: NE-26-149
 National Grid Reference: 412760, 417810
 Slice: A
 Site Area (Ha): 0.38
 Search Buffer (m): 100

Site Details

7 Halifax Road, Edgerton, Huddersfield, HD3 3AN



Tel: 0844 844 9952
 Fax: 0844 844 9951
 Web: www.envirocheck.co.uk





Large-Scale National Grid Data

Published 1993 - 1995

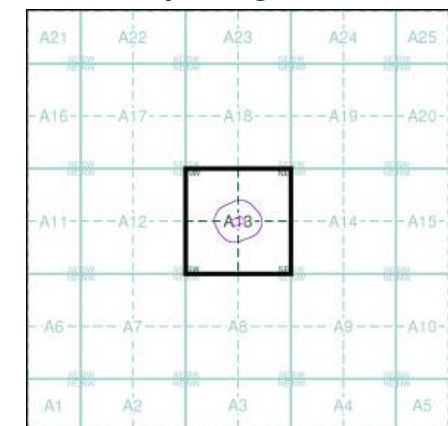
Source map scale - 1:1,250

'Large Scale National Grid Data' superseded SIM cards (Ordnance Survey's 'Survey of Information on Microfilm') in 1992, and continued to be produced until 1999. These maps were the fore-runners of digital mapping and so provide detailed information on houses and roads, but tend to show less topographic features such as vegetation. These maps were produced at both 1:2,500 and 1:1,250 scales.

Map Name(s) and Date(s)

SE1218SE	SE1318SW
1995	1995
1:1,250	1:1,250
L	
SE1317NW	
1995	
1:1,250	
SE1317SW	
1993	
1:1,250	

Historical Map - Segment A13



Order Details

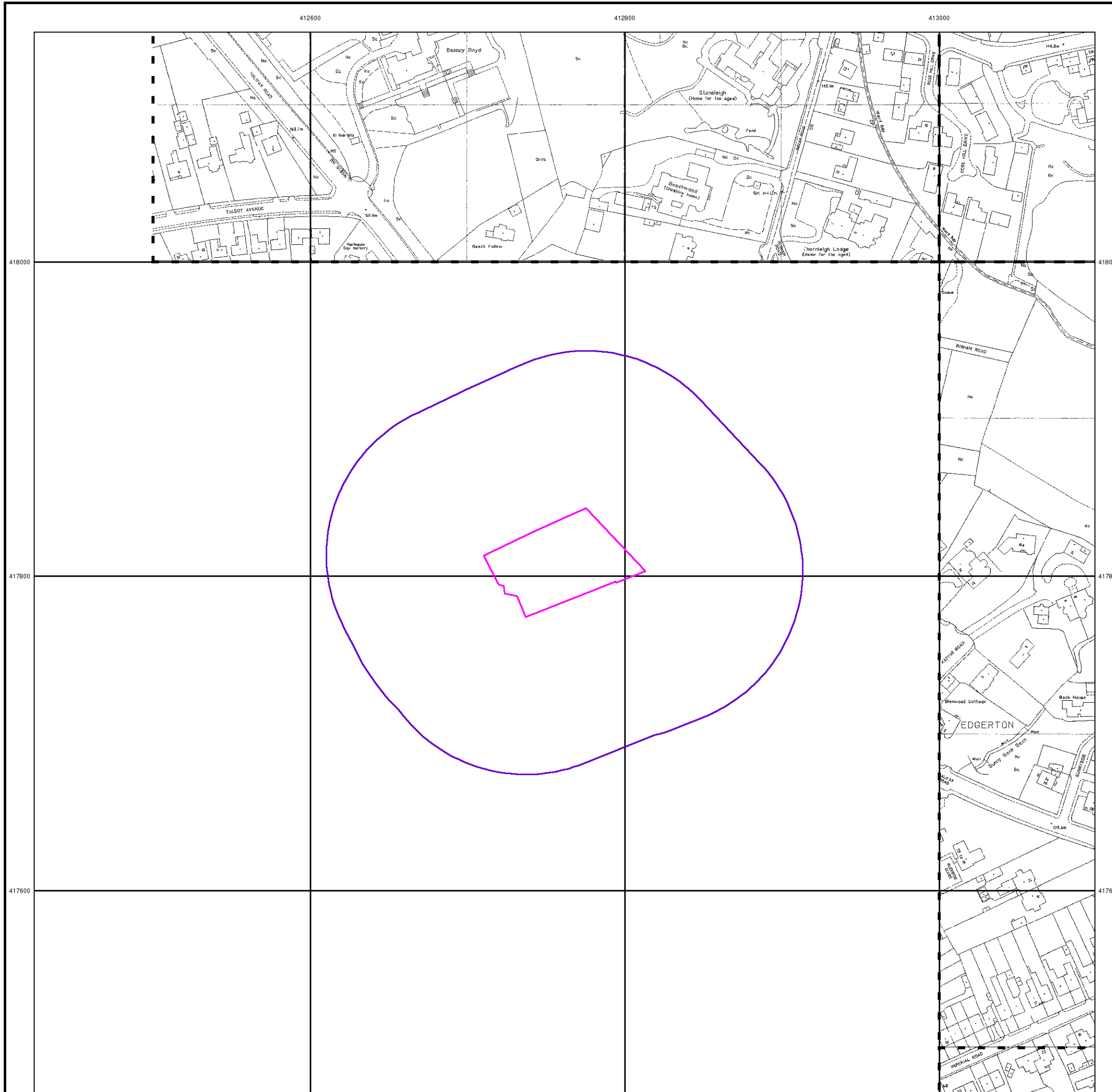
Order Number: 399413839_1_1
 Customer Ref: NE-26-149
 National Grid Reference: 412760, 417810
 Slice: A
 Site Area (Ha): 0.38
 Search Buffer (m): 100

Site Details

7 Halifax Road, Edgerton, Huddersfield, HD3 3AN



Tel: 0844 844 9952
 Fax: 0844 844 9951
 Web: www.envirocheck.co.uk



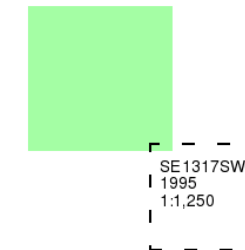
Large-Scale National Grid Data

Published 1995

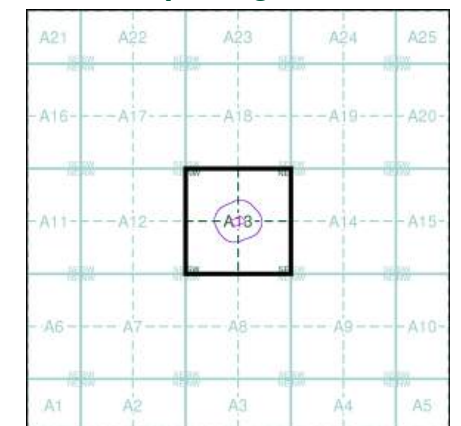
Source map scale - 1:1,250

'Large Scale National Grid Data' superseded SIM cards (Ordnance Survey's 'Survey of Information on Microfilm') in 1992, and continued to be produced until 1999. These maps were the fore-runners of digital mapping and so provide detailed information on houses and roads, but tend to show less topographic features such as vegetation. These maps were produced at both 1:2,500 and 1:1,250 scales.

Map Name(s) and Date(s)



Historical Map - Segment A13

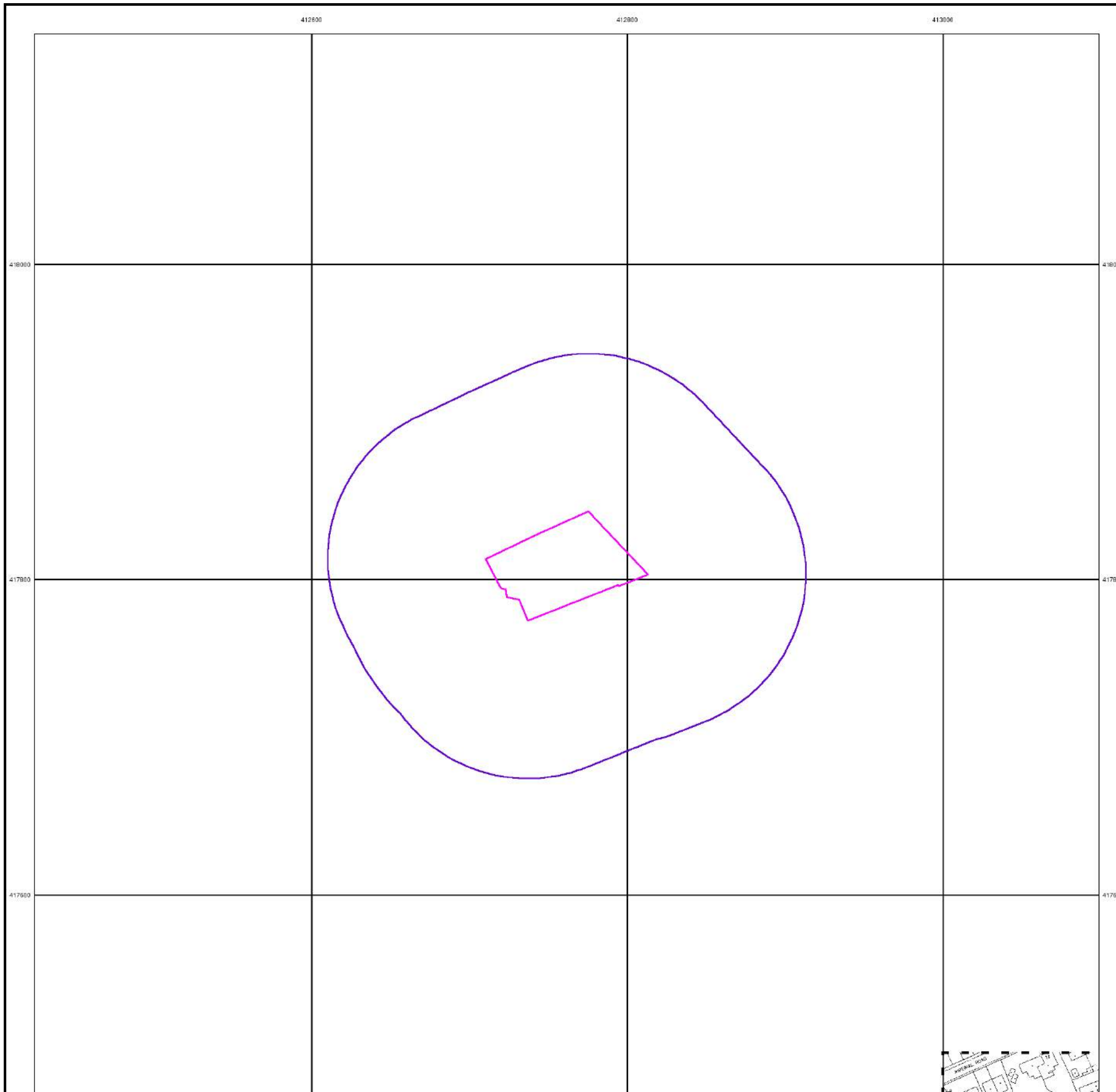


Order Details

Order Number: 399413839_1_1
 Customer Ref: NE-26-149
 National Grid Reference: 412760, 417810
 Slice: A
 Site Area (Ha): 0.38
 Search Buffer (m): 100

Site Details

7 Halifax Road, Edgerton, Huddersfield, HD3 3AN



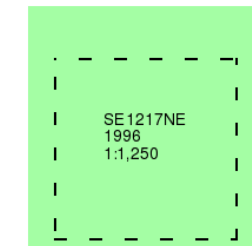
Large-Scale National Grid Data

Published 1996

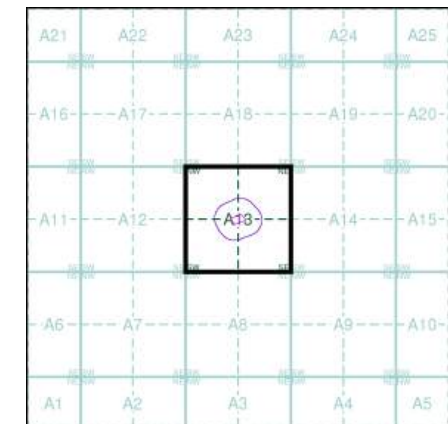
Source map scale - 1:1,250

'Large Scale National Grid Data' superseded SIM cards (Ordnance Survey's 'Survey of Information on Microfilm') in 1992, and continued to be produced until 1999. These maps were the fore-runners of digital mapping and so provide detailed information on houses and roads, but tend to show less topographic features such as vegetation. These maps were produced at both 1:2,500 and 1:1,250 scales.

Map Name(s) and Date(s)



Historical Map - Segment A13

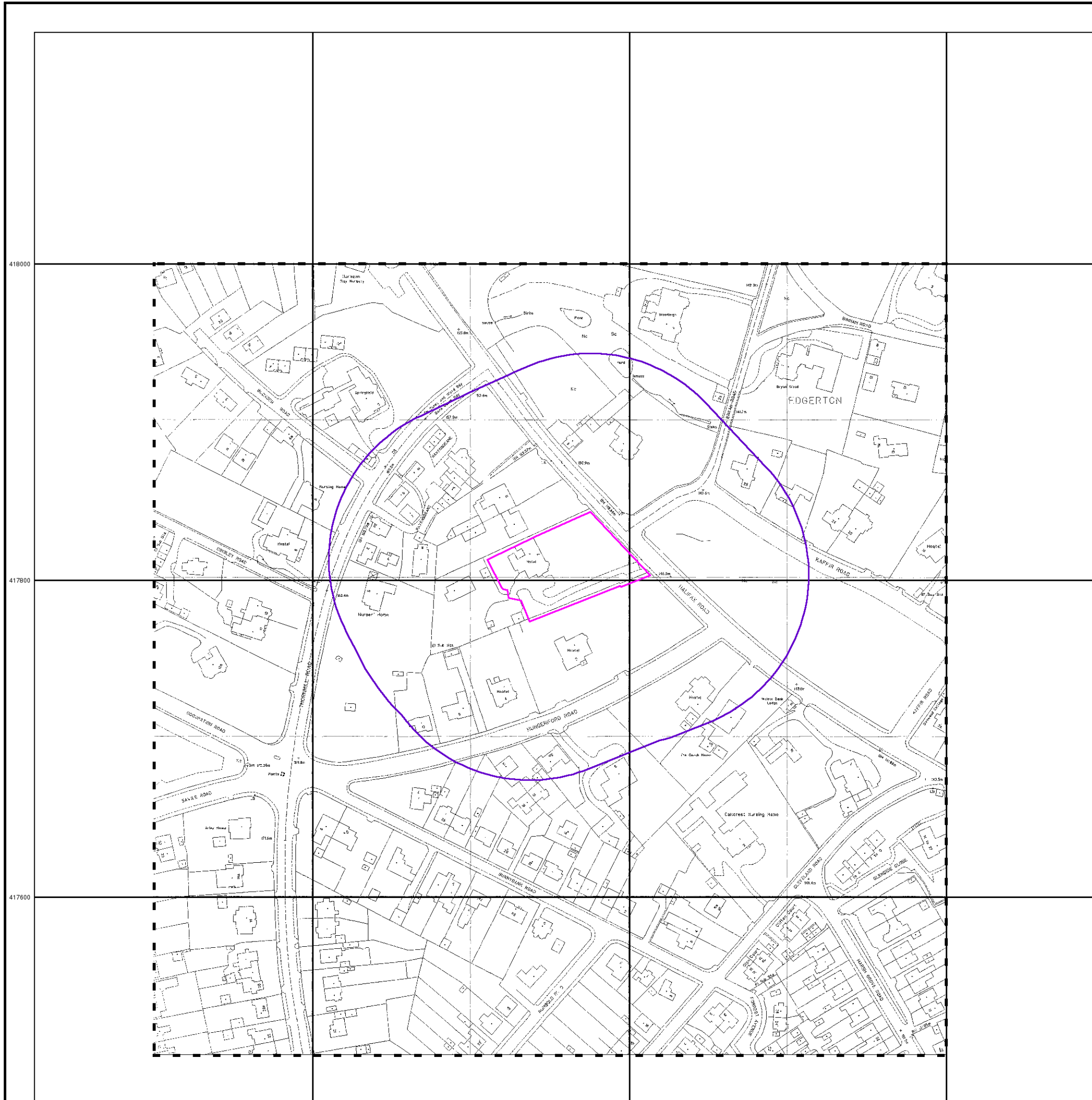


Order Details

Order Number: 399413839_1_1
 Customer Ref: NE-26-149
 National Grid Reference: 412760, 417810
 Slice: A
 Site Area (Ha): 0.38
 Search Buffer (m): 100

Site Details

7 Halifax Road, Edgerton, Huddersfield, HD3 3AN



412600

412800

413000



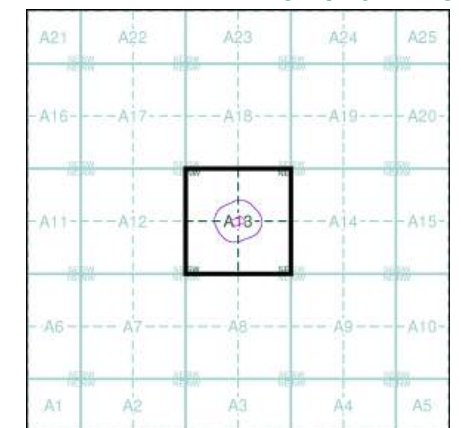
Historical Aerial Photography

Published 2000

This aerial photography was produced by Getmapping, these vertical aerial photographs provide a seamless, full colour survey of the whole of Great Britain



Historical Aerial Photography - Segment A13



Order Details

Order Number: 399413839_1_1
 Customer Ref: NE-26-149
 National Grid Reference: 412760, 417810
 Slice: A
 Site Area (Ha): 0.38
 Search Buffer (m): 100

Site Details

7 Halifax Road, Edgerton, Huddersfield, HD3 3AN



Tel: 0844 844 9952
 Fax: 0844 844 9951
 Web: www.envirocheck.co.uk

APPENDIX C

Envirocheck[®] Report:

Datasheet

Order Details:

Order Number:

399413839_1_1

Customer Reference:

NE-26-149

National Grid Reference:

412760, 417810

Slice:

A

Site Area (Ha):

0.38

Search Buffer (m):

1000

Site Details:

7 Halifax Road

Edgerton

Huddersfield

HD3 3AN

Client Details:

Mr R Woods

Solmek Ltd

12 Yarm Road

Stockton on Tees

Cleveland

TS18 3NA

Report Section	Page Number
Summary	-
Agency & Hydrological	1
Waste	22
Hazardous Substances	-
Geological	25
Industrial Land Use	30
Sensitive Land Use	50
Data Currency	51
Data Suppliers	56
Useful Contacts	57

Introduction

The Environment Act 1995 has made site sensitivity a key issue, as the legislation pays as much attention to the pathways by which contamination could spread, and to the vulnerable targets of contamination, as it does the potential sources of contamination. For this reason, Landmark's Site Sensitivity maps and Datasheet(s) place great emphasis on statutory data provided by the Environment Agency/Natural Resources Wales and the Scottish Environment Protection Agency; it also incorporates data from Natural England (and the Scottish and Welsh equivalents) and Local Authorities; and highlights hydrogeological features required by environmental and geotechnical consultants. It does not include any information concerning past uses of land. The datasheet is produced by querying the Landmark database to a distance defined by the client from a site boundary provided by the client. In this datasheet the National Grid References (NGRs) are rounded to the nearest 10m in accordance with Landmark's agreements with a number of Data Suppliers.

Copyright Notice

© Landmark Information Group Limited 2026. The Copyright on the information and data and its format as contained in this Envirocheck® Report ("Report") is the property of Landmark Information Group Limited ("Landmark") and several other Data Providers, including (but not limited to) Ordnance Survey, British Geological Survey, the Environment Agency/Natural Resources Wales and Natural England, and must not be reproduced in whole or in part by photocopying or any other method. The Report is supplied under Landmark's Terms and Conditions accepted by the Customer. A copy of Landmark's Terms and Conditions can be found with the Index Map for this report. Additional copies of the Report may be obtained from Landmark, subject to Landmark's charges in force from time to time. The Copyright, design rights and any other intellectual rights shall remain the exclusive property of Landmark and /or other Data providers, whose Copyright material has been included in this Report. © Environment Agency & United Kingdom Research and Innovation 2026. © Natural Resources Wales & United Kingdom Research and Innovation 2026.

Natural England Copyright Notice

Site of Special Scientific Interest, National Nature Reserve, Ramsar, Special Protection Area, Special Conservation Area, Marine Nature Reserve data (derived from Ordnance Survey 1:10000 raster) is provided by, and used with the permission of, Natural England who retain the copyright and Intellectual Property Rights for the data.

Scottish Natural Heritage Copyright

Contains SNH information licensed under the Open Government Licence v3.0.

Ove Arup Copyright Notice

The Mining Instability data was obtained on licence from Ove Arup & Partners Limited (for further information, contact mining.review@arup.com). No reproduction or further use of such Data is to be made without the prior written consent of Ove Arup & Partners Limited. The supplied Mining Instability data is derived from publicly available records and other third party sources and neither Ove Arup & Partners nor Landmark warrant the accuracy or completeness of such information or data.

Stantec Copyright Notice

The cavity data presented has been extracted from the PBA (now Stantec UK Ltd) enhanced version of the original DEFRA national cavity databases. Stantec UK Ltd retain the copyright & intellectual property rights in the data. Whilst all reasonable efforts are made to check that the information contained in the cavity databases is accurate we do not warrant that the data is complete or error free. The information is based upon our own researches and those collated from a number of external sources and is continually being augmented and updated by Stantec UK Ltd. In no event shall Stantec UK Ltd or Landmark be liable for any loss or damage including, without limitation, indirect or consequential loss or damage arising from the use of this data.

Radon Potential dataset Copyright Notice

Information supplied from a joint dataset compiled by The British Geological Survey and Public Health England. The probability result is only valid for properties above ground. All basement and cellar areas are considered to be at additional risk from high radon levels. If an underground room such as a cellar or basement makes up part of the living or working accommodation, the property should be tested regardless of Radon Affected Area status.

Natural Resources Wales Copyright Notice

Contains Natural Resources Wales information © Natural Resources Wales and Database Right. All rights Reserved. Contains Ordnance Survey Data. Ordnance Survey Licence number 100019741. Crown Copyright and Database Right. Contains Natural Resources Wales information © Natural Resources Wales and Database Right. All rights Reserved. Some features of this information are based on digital spatial data licensed from the Centre for Ecology & Hydrology © NERC (CEH). Defra, Met Office and DARD Rivers Agency © Crown copyright. © Cranfield University. © James Hutton Institute. Contains OS data © Crown copyright and database right 2026. Land & Property Services © Crown copyright and database right.

Report Version v53.0

Data Type	Page Number	On Site	0 to 250m	251 to 500m	501 to 1000m (*up to 2000m)
Agency & Hydrological					
BGS Groundwater Flooding Susceptibility	pg 1	Yes	Yes	Yes	n/a
Contaminated Land Register Entries and Notices					
Discharge Consents	pg 2			1	5
Prosecutions	pg 3				2
Enforcement and Prohibition Notices					
Integrated Pollution Controls	pg 3				1
Integrated Pollution Prevention And Control					
Local Authority Integrated Pollution Prevention And Control					
Local Authority Pollution Prevention and Controls	pg 3				12
Local Authority Pollution Prevention and Control Enforcements					
Nearest Surface Water Feature	pg 5		Yes		
Pollution Incidents to Controlled Waters	pg 5			1	14
Historical Prosecutions					
Registered Radioactive Substances	pg 8			2	4
Substantiated Pollution Incident Register	pg 9				1
Water Abstractions	pg 9				3 (*31)
Water Industry Act Referrals					
Groundwater Vulnerability Map	pg 17	Yes	n/a	n/a	n/a
Groundwater Vulnerability - Soluble Rock Risk			n/a	n/a	n/a
Groundwater Vulnerability - Local Information			n/a	n/a	n/a
Bedrock Aquifer Designations	pg 17	Yes	n/a	n/a	n/a
Superficial Aquifer Designations			n/a	n/a	n/a
Source Protection Zones					
Extreme Flooding from Rivers or Sea without Defences				n/a	n/a
Flooding from Rivers or Sea without Defences				n/a	n/a
Areas Benefiting from Flood Defences				n/a	n/a
Flood Water Storage Areas				n/a	n/a
Flood Defences				n/a	n/a
OS NGD Water Network Links	pg 18		5	2	25
Water Framework Directive - Catchment	pg 21	Yes		Yes	
Water Framework Directive - Groundwater	pg 21	Yes			
Water Framework Directive - Surface Waters	pg 21				Yes

Data Type	Page Number	On Site	0 to 250m	251 to 500m	501 to 1000m (*up to 2000m)
Waste					
BGS Recorded Landfill Sites	pg 22				1
Historical Landfill Sites	pg 22		1		3
Integrated Pollution Control Registered Waste Sites					
Licensed Waste Management Facilities (Landfill Boundaries)					
Licensed Waste Management Facilities (Locations)	pg 23				1
Local Authority Landfill Coverage	pg 23	1	n/a	n/a	n/a
Local Authority Recorded Landfill Sites					
Potentially Infilled Land (Non-Water)	pg 23				3
Potentially Infilled Land (Water)	pg 23		1	2	13
Registered Landfill Sites	pg 24			1	
Registered Waste Transfer Sites					
Registered Waste Treatment or Disposal Sites	pg 24				1
Hazardous Substances					
Control of Major Accident Hazards Sites (COMAH)					
Explosive Sites					
Notification of Installations Handling Hazardous Substances (NIHHS)					
Planning Hazardous Substance Consents					
Planning Hazardous Substance Enforcements					

Data Type	Page Number	On Site	0 to 250m	251 to 500m	501 to 1000m (*up to 2000m)
Geological					
BGS 1:625,000 Solid Geology	pg 25	Yes	n/a	n/a	n/a
BGS Estimated Soil Chemistry	pg 25	Yes	Yes	Yes	Yes
BGS Recorded Mineral Sites	pg 28				3
BGS Urban Soil Chemistry					
BGS Urban Soil Chemistry Averages					
CBSCB Compensation District			n/a	n/a	n/a
Coal Mining Affected Areas	pg 28	Yes	n/a	n/a	n/a
Mining Instability	pg 28	Yes	n/a	n/a	n/a
Man-Made Mining Cavities	pg 28				1
Natural Cavities					
Non Coal Mining Areas of Great Britain				n/a	n/a
Potential for Collapsible Ground Stability Hazards	pg 28	Yes		n/a	n/a
Potential for Compressible Ground Stability Hazards				n/a	n/a
Potential for Ground Dissolution Stability Hazards				n/a	n/a
Potential for Landslide Ground Stability Hazards	pg 29	Yes		n/a	n/a
Potential for Running Sand Ground Stability Hazards				n/a	n/a
Potential for Shrinking or Swelling Clay Ground Stability Hazards	pg 29		Yes	n/a	n/a
Radon Potential - Radon Affected Areas			n/a	n/a	n/a
Radon Potential - Radon Protection Measures			n/a	n/a	n/a
Industrial Land Use					
Contemporary Trade Directory Entries	pg 30		1	10	95
Fuel Station Entries	pg 39				5
Points of Interest - Commercial Services	pg 39				33
Points of Interest - Education and Health	pg 42			4	7
Points of Interest - Manufacturing and Production	pg 43			5	30
Points of Interest - Public Infrastructure	pg 46		2	5	18
Points of Interest - Recreational and Environmental	pg 48				11
Underground Electrical Cables					

Data Type	Page Number	On Site	0 to 250m	251 to 500m	501 to 1000m (*up to 2000m)
Sensitive Land Use					
Ancient Woodland	pg 50				1
Areas of Adopted Green Belt	pg 50				1
Areas of Unadopted Green Belt	pg 50				1
Areas of Outstanding Natural Beauty					
Environmentally Sensitive Areas					
Forest Parks					
Local Nature Reserves					
Marine Nature Reserves					
National Nature Reserves					
National Parks					
Nitrate Sensitive Areas					
Nitrate Vulnerable Zones					
Ramsar Sites					
Sites of Special Scientific Interest					
Special Areas of Conservation					
Special Protection Areas					
World Heritage Sites					

Map ID	Details	Quadrant Reference (Compass Direction)	Estimated Distance From Site	Contact	NGR
	BGS Groundwater Flooding Susceptibility Flooding Type: Limited Potential for Groundwater Flooding to Occur	A13SW (NW)	0	1	412761 417808
	BGS Groundwater Flooding Susceptibility Flooding Type: Limited Potential for Groundwater Flooding to Occur	A13NW (N)	57	1	412761 417900
	BGS Groundwater Flooding Susceptibility Flooding Type: Limited Potential for Groundwater Flooding to Occur	A13NE (NE)	130	1	412900 417900
	BGS Groundwater Flooding Susceptibility Flooding Type: Limited Potential for Groundwater Flooding to Occur	A13SE (E)	137	1	412950 417808
	BGS Groundwater Flooding Susceptibility Flooding Type: Potential for Groundwater Flooding of Property Situated Below Ground Level	A13NE (E)	145	1	412950 417850
	BGS Groundwater Flooding Susceptibility Flooding Type: Limited Potential for Groundwater Flooding to Occur	A13SE (SE)	172	1	412950 417700
	BGS Groundwater Flooding Susceptibility Flooding Type: Limited Potential for Groundwater Flooding to Occur	A13SE (SE)	177	1	412900 417650
	BGS Groundwater Flooding Susceptibility Flooding Type: Potential for Groundwater Flooding of Property Situated Below Ground Level	A13SE (E)	187	1	413000 417808
	BGS Groundwater Flooding Susceptibility Flooding Type: Limited Potential for Groundwater Flooding to Occur	A13SE (SE)	204	1	412850 417600
	BGS Groundwater Flooding Susceptibility Flooding Type: Limited Potential for Groundwater Flooding to Occur	A13SE (S)	233	1	412800 417550
	BGS Groundwater Flooding Susceptibility Flooding Type: Potential for Groundwater Flooding of Property Situated Below Ground Level	A13SE (E)	238	1	413050 417800
	BGS Groundwater Flooding Susceptibility Flooding Type: Potential for Groundwater Flooding to Occur at Surface	A14SW (E)	288	1	413100 417800
	BGS Groundwater Flooding Susceptibility Flooding Type: Potential for Groundwater Flooding of Property Situated Below Ground Level	A14SW (E)	292	1	413100 417750
	BGS Groundwater Flooding Susceptibility Flooding Type: Potential for Groundwater Flooding of Property Situated Below Ground Level	A13NE (NE)	311	1	412950 418100
	BGS Groundwater Flooding Susceptibility Flooding Type: Limited Potential for Groundwater Flooding to Occur	A14SW (E)	353	1	413150 417700
	BGS Groundwater Flooding Susceptibility Flooding Type: Potential for Groundwater Flooding of Property Situated Below Ground Level	A18SE (N)	365	1	412850 418200
	BGS Groundwater Flooding Susceptibility Flooding Type: Potential for Groundwater Flooding to Occur at Surface	A18SE (N)	378	1	412900 418200
	BGS Groundwater Flooding Susceptibility Flooding Type: Limited Potential for Groundwater Flooding to Occur	A18SW (N)	407	1	412761 418250
	BGS Groundwater Flooding Susceptibility Flooding Type: Potential for Groundwater Flooding of Property Situated Below Ground Level	A18SE (N)	408	1	412800 418250
	BGS Groundwater Flooding Susceptibility Flooding Type: Limited Potential for Groundwater Flooding to Occur	A14NW (NE)	418	1	413150 418050
	BGS Groundwater Flooding Susceptibility Flooding Type: Potential for Groundwater Flooding of Property Situated Below Ground Level	A14SW (E)	450	1	413250 417700
	BGS Groundwater Flooding Susceptibility Flooding Type: Potential for Groundwater Flooding of Property Situated Below Ground Level	A18SE (N)	458	1	412800 418300

Map ID	Details	Quadrant Reference (Compass Direction)	Estimated Distance From Site	Contact	NGR
	BGS Groundwater Flooding Susceptibility Flooding Type: Limited Potential for Groundwater Flooding to Occur	A14SW (E)	464	1	413250 417650
1	Discharge Consents Operator: Yorkshire Water Services Limited Property Type: STORM TANK/CSO ON SEWERAGE NETWORK (WATER COMPANY) Location: Huddersfield Area Cso'S, -, Huddersfield, North Yorkshire Authority: Environment Agency, North East Region Catchment Area: Calder Reference: S/Cb/51 Permit Version: 1 Effective Date: 27th May 1963 Issued Date: 27th May 1963 Revocation Date: 1st July 1993 Discharge Type: Sewage Discharges - Stw Storm Overflow/Storm Tank - Water Company Discharge Environment: Freshwater Stream/River Receiving Water: Varies With Outlet Status: Transferred from Rivers (Prevention of Pollution) Act 1951-1961 Positional Accuracy: Located by supplier to within 10m	A14SW (E)	318	2	413130 417800
2	Discharge Consents Operator: Yorkshire Water Services Limited Property Type: STORM TANK/CSO ON SEWERAGE NETWORK (WATER COMPANY) Location: Deveron Grove No 2 Cso Deveron Grove, Edgerton, Huddersfield, West Yorkshire, Hd2 2af Authority: Environment Agency, North East Region Catchment Area: Calder Reference: Wra7972 Permit Version: 1 Effective Date: 18th March 2003 Issued Date: 18th March 2003 Revocation Date: 30th March 2018 Discharge Type: Sewage Discharges - Stw Storm Overflow/Storm Tank - Water Company Discharge Environment: Freshwater Stream/River Receiving Water: Clayton Dike Status: New Consent (Water Resources Act 1991, Section 88 & Schedule 10 as amended by Environment Act 1995) Positional Accuracy: Located by supplier to within 10m	A14SE (E)	658	2	413470 417770
2	Discharge Consents Operator: Yorkshire Water Services Limited Property Type: STORM TANK/CSO ON SEWERAGE NETWORK (WATER COMPANY) Location: Deveron Grove No 2 Cso Deveron Grove, Edgerton, Huddersfield, West Yorkshire, Hd2 2af Authority: Environment Agency, North East Region Catchment Area: Calder Reference: Wra7972 Permit Version: 2 Effective Date: 31st March 2018 Issued Date: 21st February 2018 Revocation Date: Not Supplied Discharge Type: Sewage Discharges - Stw Storm Overflow/Storm Tank - Water Company Discharge Environment: Freshwater Stream/River Receiving Water: Clayton Dike Status: Varied under EPR 2010 Positional Accuracy: Located by supplier to within 10m	A14SE (E)	662	2	413474 417774
3	Discharge Consents Operator: Kirklees Metropolitan Council Property Type: STORM TANK/CSO ON SEWERAGE NETWORK (WATER COMPANY) Location: White Line Machinery Washings Greenhead Park, Park Drive, Huddersfield, West Yorkshire Authority: Environment Agency, North East Region Catchment Area: Wharfe Reference: Wra8354 Permit Version: 2 Effective Date: 19th December 2012 Issued Date: 19th December 2012 Revocation Date: 19th December 2012 Discharge Type: Trade Discharge - Process Water Discharge Environment: Land/Soakaway Receiving Water: To Land Status: Varied under EPR 2010 Positional Accuracy: Located by supplier to within 10m	A9SW (SE)	917	2	413383 417086

Map ID	Details	Quadrant Reference (Compass Direction)	Estimated Distance From Site	Contact	NGR
3	<p>Discharge Consents</p> <p>Operator: Kirklees Metropolitan Council Property Type: REPAIR + INSTALLATION OF MACHINERY + EQUIPMENT Location: White Line Machinery Washings Greenhead Park, Park Drive, Huddersfield, West Yorkshire Authority: Environment Agency, North East Region Catchment Area: Wharfe Reference: Wra8354 Permit Version: 3 Effective Date: 19th December 2012 Issued Date: 19th December 2012 Revocation Date: Not Supplied Discharge Type: Trade Discharge - Process Water Discharge: Land/Soakaway Environment: Receiving Water: To Land Status: Varied under EPR 2010 Positional Accuracy: Located by supplier to within 10m</p>	A9SW (SE)	917	2	413383 417086
3	<p>Discharge Consents</p> <p>Operator: Kirklees Metropolitan Council Property Type: REPAIR + INSTALLATION OF MACHINERY + EQUIPMENT Location: White Line Machinery Washings Greenhead Park, Park Drive, Huddersfield, West Yorkshire Authority: Environment Agency, North East Region Catchment Area: Wharfe Reference: Wra8354 Permit Version: 1 Effective Date: 26th August 2004 Issued Date: 26th August 2004 Revocation Date: 18th December 2012 Discharge Type: Trade Discharge - Process Water Discharge: Land/Soakaway Environment: Receiving Water: To Land Status: New Consent (Water Resources Act 1991, Section 88 & Schedule 10 as amended by Environment Act 1995) Positional Accuracy: Located by supplier to within 10m</p>	A9SW (SE)	917	2	413383 417086
4	<p>Prosecutions</p> <p>Location: Clayton Dike, George Avenue, Birkby Huddersfield, West Yorkshire Hd Prosecution Text: Not Supplied Prosecution Act: WATER RESOURCES ACT 1991, SECTION 85 (1) Hearing Date: 6th November 2007 Verdict: Not Supplied Fine: Not Supplied Cost: Not Supplied Positional Accuracy: Manually positioned to the road within the address or location</p>	A14SW (E)	529	2	413341 417786
4	<p>Prosecutions</p> <p>Location: Clayton Dike At Birkby Huddersfield, West Yorkshire Hd Prosecution Text: Not Supplied Prosecution Act: WATER RESOURCES ACT 1991, SECTION 85 (1) Hearing Date: 6th November 2007 Verdict: Not Supplied Fine: Not Supplied Cost: Not Supplied Positional Accuracy: Manually positioned to the road within the address or location</p>	A14SW (E)	529	2	413341 417786
5	<p>Integrated Pollution Controls</p> <p>Name: Joseph Sykes Brothers Ltd Location: Acre Street, HUDDERSFIELD, HD3 3EB Authority: Environment Agency, North East Region Permit Reference: A12392 Dated: 17th March 1993 Process Type: Application since found to be exempt from IPC Description: 1.3 A (A) Combustion processes within the Fuel & Power Industry Status: Application since found to be exempt from IPC Positional Accuracy: Automatically positioned to the address</p>	A12SW (W)	678	2	412047 417676
6	<p>Local Authority Pollution Prevention and Controls</p> <p>Name: Westbourne Service Station Location: New Hey Road, Marsh, Huddersfield, HD3 Authority: Kirklees Metropolitan Borough Council, Environmental Health Department Permit Reference: Epa W 116 Dated: Not Supplied Process Type: Local Authority Air Pollution Control Description: PG1/14 Petrol filling station Status: Not Supplied Positional Accuracy: Manually positioned to the road within the address or location</p>	A8NW (S)	543	3	412634 417241

Map ID	Details	Quadrant Reference (Compass Direction)	Estimated Distance From Site	Contact	NGR
7	Local Authority Pollution Prevention and Controls Name: Marsh Garage Location: Syringa Street, Marsh, Huddersfield, HD1 4PD Authority: Kirklees Metropolitan Borough Council, Environmental Health Department Permit Reference: PPC W 170 Dated: Not Supplied Process Type: Local Authority Pollution Prevention and Control Description: PG1/1Waste oil burners, less than 0.4MW net rated thermal input Status: Permitted Positional Accuracy: Manually positioned to the address or location	A8NE (S)	545	3	412930 417265
8	Local Authority Pollution Prevention and Controls Name: Groom Textile Care Location: 41 Westborne Road, Marsh, Huddersfield, Hd1 4lg Authority: Kirklees Metropolitan Borough Council, Environmental Health Department Permit Reference: PPC W167 Dated: Not Supplied Process Type: Local Authority Pollution Prevention and Control Description: PG6/46 Dry cleaning Status: Permitted Positional Accuracy: Located by supplier to within 10m	A8NE (S)	603	3	412987 417225
9	Local Authority Pollution Prevention and Controls Name: Glebe Street Garage Location: Glebe Street, Marsh, Huddersfield, HD1 4NP Authority: Kirklees Metropolitan Borough Council, Environmental Health Department Permit Reference: PPC W 169 Dated: Not Supplied Process Type: Local Authority Pollution Prevention and Control Description: PG1/1Waste oil burners, less than 0.4MW net rated thermal input Status: Permitted Positional Accuracy: Manually positioned to the address or location	A9NW (SE)	625	3	413171 417292
9	Local Authority Pollution Prevention and Controls Name: Shell Uk Ltd Location: Westbourne Road, MARSH, HUDDERSFIELD, West Yorkshire, HD1 4LE Authority: Kirklees Metropolitan Borough Council, Environmental Health Department Permit Reference: Epa W 111 Dated: Not Supplied Process Type: Local Authority Air Pollution Control Description: PG1/14 Petrol filling station Status: Not Supplied Positional Accuracy: Automatically positioned to the address	A9NW (SE)	647	3	413173 417266
9	Local Authority Pollution Prevention and Controls Name: Shell (Huddersfield) Filling Station Location: Westbourne Road, Marsh, Huddersfield, Hd1 4le Authority: Kirklees Metropolitan Borough Council, Environmental Health Department Permit Reference: PPC W 111 Dated: Not Supplied Process Type: Local Authority Pollution Prevention and Control Description: PG1/14 Petrol filling station Status: Permitted Positional Accuracy: Automatically positioned to the address	A9NW (SE)	647	3	413173 417266
10	Local Authority Pollution Prevention and Controls Name: Joseph Sykes Brothers Ltd Location: Acre Street, LINDLEY, HUDDERSFIELD, West Yorkshire, HD3 3EB Authority: Kirklees Metropolitan Borough Council, Environmental Health Department Permit Reference: Epa W 36 Dated: Not Supplied Process Type: Local Authority Air Pollution Control Description: PG2/2 Hot dip galvanising processes Status: Not Supplied Positional Accuracy: Automatically positioned to the address	A12SW (W)	678	3	412047 417676
11	Local Authority Pollution Prevention and Controls Name: Reinwood Service Station Location: New Hey Road, Huddersfield , Hd3 4bu Authority: Kirklees Metropolitan Borough Council, Environmental Health Department Permit Reference: PPC W142 Dated: Not Supplied Process Type: Local Authority Pollution Prevention and Control Description: PG1/14 Petrol filling station Status: Permitted Positional Accuracy: Located by supplier to within 10m	A7NE (SW)	718	3	412128 417389

Map ID	Details	Quadrant Reference (Compass Direction)	Estimated Distance From Site	Contact	NGR
12	Local Authority Pollution Prevention and Controls Name: Monza Service Station Location: Halifax Road, Birchcliffe , Huddersfield, HD3 Authority: Kirklees Metropolitan Borough Council, Environmental Health Department Permit Reference: Epa W 129 Dated: Not Supplied Process Type: Local Authority Air Pollution Control Description: PG1/14 Petrol filling station Status: Not Supplied Positional Accuracy: Manually positioned to the address or location	A17NE (NW)	937	3	412152 418565
13	Local Authority Pollution Prevention and Controls Name: Birkby Hall Motors Location: 134 Birkby Hall Road, Birkby, HUDDERSFIELD, West Yorkshire, HD2 2UZ Authority: Kirklees Metropolitan Borough Council, Environmental Health Department Permit Reference: Not Given Dated: Not Supplied Process Type: Local Authority Air Pollution Control Description: PG1/1Waste oil burners, less than 0.4MW net rated thermal input Status: Authorised Positional Accuracy: Automatically positioned to the address	A19SE (NE)	953	3	413671 418217
14	Local Authority Pollution Prevention and Controls Name: Blacker Road Garage Ltd Location: Blacker Road, Birkby, HUDDERSFIELD, West Yorkshire, HD1 5HH Authority: Kirklees Metropolitan Borough Council, Environmental Health Department Permit Reference: Epa W 45 Dated: Not Supplied Process Type: Local Authority Air Pollution Control Description: PG1/1Waste oil burners, less than 0.4MW net rated thermal input Status: Not Supplied Positional Accuracy: Automatically positioned in the proximity of the address	A14SE (E)	955	3	413768 417807
15	Local Authority Pollution Prevention and Controls Name: Hopkinsons Ltd Location: Po Box 17, Britannia Works, BIRKBY, Huddersfield, HD2 2UR Authority: Kirklees Metropolitan Borough Council, Environmental Health Department Permit Reference: Not Given Dated: Not Supplied Process Type: Local Authority Air Pollution Control Description: PG2/4 Iron, steel and non-ferrous metal foundry processes Status: Authorisation revoked Positional Accuracy: Manually positioned to the address or location	A15NW (E)	992	3	413789 417978
	Nearest Surface Water Feature	A13NE (NE)	83	-	412832 417904
16	Pollution Incidents to Controlled Waters Property Type: Industrial Premises Location: Bridge On B6118/Colne Bridge Calder 40 Authority: Environment Agency, North East Region Pollutant: Industrial Effluent Note: Not Supplied Incident Date: 17th June 1989 Incident Reference: 100434 Catchment Area: Not Given Receiving Water: Freshwater Stream/River Cause of Incident: Not Given Incident Severity: Category 2 - Significant Incident Positional Accuracy: Located by supplier to within 100m	A8NE (SE)	445	2	413000 417400
17	Pollution Incidents to Controlled Waters Property Type: Industrial Premises Location: Acre Street Authority: Environment Agency, North East Region Pollutant: Unknown Note: Not Supplied Incident Date: 7th February 1989 Incident Reference: 8552 Catchment Area: Not Given Receiving Water: Freshwater Stream/River Cause of Incident: Not Given Incident Severity: Category 2 - Significant Incident Positional Accuracy: Located by supplier to within 100m	A7NE (SW)	653	2	412200 417400

Map ID	Details	Quadrant Reference (Compass Direction)	Estimated Distance From Site	Contact	NGR
18	Pollution Incidents to Controlled Waters Property Type: Other General Premises Location: 4 Inglewood Avenue, HUDDERSFIELD, HD2 2DS Authority: Environment Agency, North East Region Pollutant: Other Sewage Note: No Fish Killed Incident Date: 11th May 1996 Incident Reference: SL960530 Catchment Area: Calder Tributaries Receiving Water: Freshwater Stream/River Cause of Incident: Not Given Incident Severity: Category 3 - Minor Incident Positional Accuracy: Located by supplier to within 100m	A18NW (N)	675	2	412600 418495
18	Pollution Incidents to Controlled Waters Property Type: Other General Premises Location: 4 Inglewood Avenue, HUDDERSFIELD, HD2 2DS Authority: Environment Agency, North East Region Pollutant: Other Sewage Note: Pollution Found; No Fish Killed Incident Date: 11th May 1996 Incident Reference: SL960530 Catchment Area: Calder Tributaries Receiving Water: Freshwater Stream/River Cause of Incident: Unknown Incident Severity: Category 3 - Minor Incident Positional Accuracy: Located by supplier to within 100m	A18NW (N)	680	2	412600 418500
19	Pollution Incidents to Controlled Waters Property Type: Industrial: Other Location: HOLME Authority: Environment Agency, North East Region Pollutant: Oils - Other Oil Note: Fish Killed: No Information; Holme Incident Date: 25th April 1995 Incident Reference: SL950069 Catchment Area: Calder Tributaries Receiving Water: Freshwater Stream/River Cause of Incident: Not Given Incident Severity: Category 2 - Significant Incident Positional Accuracy: Located by supplier to within 100m	A8SW (S)	676	2	412700 417100
20	Pollution Incidents to Controlled Waters Property Type: Highway/Car Park Location: Huddersfld/Source Colne Afu Authority: Environment Agency, North East Region Pollutant: Not Given Note: Not Supplied Incident Date: 22nd May 1991 Incident Reference: 122634 Catchment Area: Not Given Receiving Water: No Pollution Cause of Incident: Not Given Incident Severity: Category 3 - Minor Incident Positional Accuracy: Located by supplier to within 100m	A9NW (SE)	701	2	413300 417300
21	Pollution Incidents to Controlled Waters Property Type: Not Given Location: Owlter Beck Authority: Environment Agency, North East Region Pollutant: Not Given Note: No Pollution Found; No Fish Killed Incident Date: 6th August 1996 Incident Reference: SL960843 Catchment Area: Calder Tributaries Receiving Water: Freshwater Stream/River Cause of Incident: Unknown Incident Severity: Category 3 - Minor Incident Positional Accuracy: Located by supplier to within 100m	A14SE (SE)	752	2	413500 417500
22	Pollution Incidents to Controlled Waters Property Type: Landfill/Waste Disposal Site Location: Mouth/Todmorden Calder Afl Authority: Environment Agency, North East Region Pollutant: Miscellaneous - Tip Leachate Note: Not Supplied Incident Date: 6th April 1990 Incident Reference: 109507 Catchment Area: Not Given Receiving Water: Freshwater Stream/River Cause of Incident: Not Given Incident Severity: Category 3 - Minor Incident Positional Accuracy: Located by supplier to within 100m	A18NE (N)	767	2	412900 418600

Map ID	Details	Quadrant Reference (Compass Direction)	Estimated Distance From Site	Contact	NGR
23	Pollution Incidents to Controlled Waters Property Type: Domestic/Residential Location: Huddersfld/Source Colne Afu Authority: Environment Agency, North East Region Pollutant: Unknown Sewage Note: Not Supplied Incident Date: 26th November 1992 Incident Reference: 139073 Catchment Area: Not Given Receiving Water: No Pollution Cause of Incident: Not Given Incident Severity: Category 3 - Minor Incident Positional Accuracy: Located by supplier to within 100m	A18NE (N)	866	2	412900 418700
24	Pollution Incidents to Controlled Waters Property Type: Water Company Sewage: Foul Sewer Location: HOLME Authority: Environment Agency, North East Region Pollutant: Other Sewage Note: Fish Killed: No Information; Holme Incident Date: 8th May 1995 Incident Reference: SL950075 Catchment Area: Calder Tributaries Receiving Water: Freshwater Stream/River Cause of Incident: Not Given Incident Severity: Category 2 - Significant Incident Positional Accuracy: Located by supplier to within 100m	A9SW (SE)	917	2	413400 417100
25	Pollution Incidents to Controlled Waters Property Type: Oil Storage Depot Location: Weir Brookfoot/Footbridge Calder 57 Authority: Environment Agency, North East Region Pollutant: Oils - Diesel (Including Agricultural) Note: Not Supplied Incident Date: 2nd June 1989 Incident Reference: 9269 Catchment Area: Not Given Receiving Water: Freshwater Stream/River Cause of Incident: Not Given Incident Severity: Category 3 - Minor Incident Positional Accuracy: Located by supplier to within 100m	A7SE (S)	937	2	412400 416900
26	Pollution Incidents to Controlled Waters Property Type: Construction Location: Birkby, HUDDERSFIELD Authority: Environment Agency, North East Region Pollutant: Miscellaneous - Inert Suspended Solids Note: Fish Killed: No Information Incident Date: 2nd May 1996 Incident Reference: SL960492 Catchment Area: Calder Tributaries Receiving Water: Freshwater Stream/River Cause of Incident: Not Given Incident Severity: Category 2 - Significant Incident Positional Accuracy: Located by supplier to within 100m	A18NW (N)	955	2	412705 418795
26	Pollution Incidents to Controlled Waters Property Type: Demolition Location: COLNE Authority: Environment Agency, North East Region Pollutant: Unknown Note: Fish Killed: No Information; Grimescar Beck Incident Date: 5th April 1995 Incident Reference: SL950447 Catchment Area: Calder Tributaries Receiving Water: Freshwater Stream/River Cause of Incident: Not Given Incident Severity: Category 3 - Minor Incident Positional Accuracy: Located by supplier to within 100m	A18NW (N)	955	2	412700 418795
26	Pollution Incidents to Controlled Waters Property Type: Construction Location: Birkby, HUDDERSFIELD Authority: Environment Agency, North East Region Pollutant: Miscellaneous - Inert Suspended Solids Note: Pollution Found; Fish Killed: No Information Incident Date: 2nd May 1996 Incident Reference: SL960492 Catchment Area: Calder Tributaries Receiving Water: Freshwater Stream/River Cause of Incident: Unknown Incident Severity: Category 2 - Significant Incident Positional Accuracy: Located by supplier to within 100m	A18NW (N)	960	2	412700 418800

Map ID	Details	Quadrant Reference (Compass Direction)	Estimated Distance From Site	Contact	NGR
27	Pollution Incidents to Controlled Waters Property Type: Construction/Demolition Location: Todmorden/Source Calder Afu Authority: Environment Agency, North East Region Pollutant: Oils - Unknown Note: Not Supplied Incident Date: 3rd August 1991 Incident Reference: 124925 Catchment Area: Not Given Receiving Water: Freshwater Stream/River Cause of Incident: Not Given Incident Severity: Category 3 - Minor Incident Positional Accuracy: Located by supplier to within 100m	A19NW (NE)	982	2	413400 418600
28	Registered Radioactive Substances Name: Calderdale And Huddersfield Nhs Trust (Huddersfield Royal Infirmary) Location: Acre Street, Huddersfield, West Yorkshire, HD3 3EA Authority: Environment Agency, North East Region Permit Reference: Bw5314 Dated: 1st December 2003 Process Type: Authorisation under S13 RSA for the disposal of Radioactive waste (was RSA60 S7) Description: Minor variation to authorisation under RSA Status: Authorisation superseded by a substantial or non substantial variation Positional Accuracy: Automatically positioned to the address	A12SE (W)	493	2	412236 417681
28	Registered Radioactive Substances Name: Calderdale & Huddersfield Nhs Foundation Trust Location: Huddersfield Royal Infirmary, Acre Street, Lindley, Huddersfield, Hd3 3ea Authority: Environment Agency, North East Region Permit Reference: Bw0703 Dated: Not Supplied Process Type: Not Supplied Description: Not Supplied Status: Application has been determined by the EA Positional Accuracy: Automatically positioned to the address	A12SE (W)	493	2	412236 417680
28	Registered Radioactive Substances Name: Calderdale And Huddersfield Nhs Trust (Huddersfield Royal Infirmary) Location: Acre Street, HUDDERSFIELD, West Yorkshire, HD3 3EA Authority: Environment Agency, North East Region Permit Reference: AC0109 Dated: 31st March 1991 Process Type: Authorisation under S13 RSA for the disposal of Radioactive waste (was RSA60 S7) Description: Authorisation under RSA Status: Authorisation superseded by a substantial or non substantial variation Positional Accuracy: Unknown	A12SE (W)	521	2	412211 417665
28	Registered Radioactive Substances Name: Calderdale And Huddersfield Nhs Trust (Huddersfield Royal Infirmary) Location: Acre Street, HUDDERSFIELD, West Yorkshire, HD3 3EA Authority: Environment Agency, North East Region Permit Reference: AQ9685 Dated: 12th September 1995 Process Type: Registration under S7 RSA for the keeping and use of Radioactive materials (was RSA60 S1) Description: Substantial variation to a registration under the Act of an open source which is also the subject of an authorisation Status: Authorisation superseded by a substantial or non substantial variation Positional Accuracy: Unknown	A12SE (W)	526	2	412206 417665
28	Registered Radioactive Substances Name: Calderdale And Huddersfield Nhs Trust (Huddersfield Royal Infirmary) Location: Acre Street, HUDDERSFIELD, West Yorkshire, HD3 3EA Authority: Environment Agency, North East Region Permit Reference: AM3251 Dated: 18th March 1994 Process Type: Authorisation under S13 RSA for the disposal of Radioactive waste (was RSA60 S7) Description: Substantial variation to authorisation under RSA Status: Authorisation superseded by a substantial or non substantial variation Positional Accuracy: Unknown	A12SE (W)	529	2	412206 417655
29	Registered Radioactive Substances Name: Calderdale & Huddersfield Nhs Foundation Trust Location: Huddersfield Royal Infirmary, Acre Street, Lindley, Huddersfield, Hd3 3ea Authority: Environment Agency, North East Region Permit Reference: Bw0690 Dated: Not Supplied Process Type: Not Supplied Description: Not Supplied Status: Application has been determined by the EA Positional Accuracy: Automatically positioned to the address	A12SW (W)	689	2	412037 417667

Map ID	Details	Quadrant Reference (Compass Direction)	Estimated Distance From Site	Contact	NGR
30	Substantiated Pollution Incident Register Authority: Environment Agency - North East Region, Yorkshire Area Incident Date: 18th January 2006 Incident Reference: 371598 Water Impact: Category 2 - Significant Incident Air Impact: Category 4 - No Impact Land Impact: Category 3 - Minor Incident Positional Accuracy: Located by supplier to within 10m Pollutant: Crude Sewage	A14SW (E)	588	2	413400 417786
31	Water Abstractions Operator: The Trustees Of Rishworth School Licence Number: 2/27/12/056 Permit Version: Not Supplied Location: Location Description Not Available Authority: Environment Agency, North East Region Abstraction: Unclassified (Other) Abstraction Type: Not Supplied Source: Surface Daily Rate (m3): 377 Yearly Rate (m3): 1327 Details: Licence Revoked Authorised Start: Not Supplied Authorised End: Not Supplied Permit Start Date: Not Supplied Permit End Date: Not Supplied Positional Accuracy: Located by supplier to within 100m	A14SE (E)	688	2	413500 417800
32	Water Abstractions Operator: T E Newsholme Ltd Licence Number: 2/27/11/186 Permit Version: 1 Location: Borehole - Millstone Grit- Oakes Authority: Environment Agency, North East Region Abstraction: Food And Drink: General Use (Medium Loss) Abstraction Type: Water may be abstracted from a single point Source: Groundwater Daily Rate (m3): Not Supplied Yearly Rate (m3): Not Supplied Details: The Area Of Land At New Hay Road, Oakes, Huddersfield Authorised Start: 01 January Authorised End: 31 December Permit Start Date: 10th June 2000 Permit End Date: Not Supplied Positional Accuracy: Located by supplier to within 10m	A7NW (SW)	865	2	411940 417420
33	Water Abstractions Operator: B Crosland & Sons Ltd Licence Number: 2/27/11/001 Permit Version: Not Supplied Location: Location Description Not Available Authority: Environment Agency, North East Region Abstraction: General Industrial Abstraction Type: Not Supplied Source: Groundwater Daily Rate (m3): 59 Yearly Rate (m3): 11360 Details: Coal Measures Licence Lapsed Authorised Start: Not Supplied Authorised End: Not Supplied Permit Start Date: Not Supplied Permit End Date: Not Supplied Positional Accuracy: Located by supplier to within 100m	A12SW (W)	869	2	411900 417500
	Water Abstractions Operator: John Gladstone & Company Limited Licence Number: 2/27/10/120 Permit Version: 100 Location: Borehole Authority: Environment Agency, North East Region Abstraction: Textiles And Leather: General Use (Medium Loss) Abstraction Type: Water may be abstracted from a single point Source: Groundwater Daily Rate (m3): 60 Yearly Rate (m3): 15000 Details: Wellington Mills, Lindley, Huddersfield Authorised Start: 01 January Authorised End: 31 December Permit Start Date: 21st January 1997 Permit End Date: Not Supplied Positional Accuracy: Located by supplier to within 100m	A11SE (W)	1131	2	411600 417600

Map ID	Details	Quadrant Reference (Compass Direction)	Estimated Distance From Site	Contact	NGR
	Water Abstractions Operator: Calderdale & Huddersfield Nhs Trust Licence Number: 2/27/11/058 Permit Version: 101 Location: Spring - Lindley Authority: Environment Agency, North East Region Abstraction: Metal: Boiler Feed Abstraction Type: Water may be abstracted from a single point Source: Groundwater Daily Rate (m3): Not Supplied Yearly Rate (m3): Not Supplied Details: Acre Mills, Lindley, Huddersfield Authorised Start: 01 January Authorised End: 31 December Permit Start Date: 1st April 2008 Permit End Date: Not Supplied Positional Accuracy: Located by supplier to within 100m	A11NW (W)	1313	2	411400 417900
	Water Abstractions Operator: Calderdale & Huddersfield Nhs Trust Licence Number: 2/27/11/058 Permit Version: 101 Location: Spring - Lindley Authority: Environment Agency, North East Region Abstraction: Metal: General Use Relating To Secondary Category (Medium Loss) Abstraction Type: Water may be abstracted from a single point Source: Groundwater Daily Rate (m3): Not Supplied Yearly Rate (m3): Not Supplied Details: Acre Mills, Lindley, Huddersfield Authorised Start: 01 January Authorised End: 31 December Permit Start Date: 1st April 2008 Permit End Date: Not Supplied Positional Accuracy: Located by supplier to within 100m	A11NW (W)	1313	2	411400 417900
	Water Abstractions Operator: Joseph Sykes Brothers Licence Number: 2/27/11/058 Permit Version: 100 Location: Spring - Lindley Authority: Environment Agency, North East Region Abstraction: Metal: Boiler Feed Abstraction Type: Water may be abstracted from a single point Source: Groundwater Daily Rate (m3): 65 Yearly Rate (m3): 24094 Details: Acre Mills, Lindley, Huddersfield Authorised Start: 01 January Authorised End: 31 December Permit Start Date: 20th January 1966 Permit End Date: Not Supplied Positional Accuracy: Located by supplier to within 100m	A11NW (W)	1313	2	411400 417900
	Water Abstractions Operator: Joseph Sykes Brothers Licence Number: 2/27/11/058 Permit Version: 100 Location: Spring - Lindley Authority: Environment Agency, North East Region Abstraction: Metal: General Use Relating To Secondary Category (Medium Loss) Abstraction Type: Water may be abstracted from a single point Source: Groundwater Daily Rate (m3): Not Supplied Yearly Rate (m3): Not Supplied Details: Acre Mills, Lindley, Huddersfield Authorised Start: 01 January Authorised End: 31 December Permit Start Date: 20th January 1966 Permit End Date: Not Supplied Positional Accuracy: Located by supplier to within 10m	A11NW (W)	1313	2	411400 417900

Map ID	Details	Quadrant Reference (Compass Direction)	Estimated Distance From Site	Contact	NGR
	Water Abstractions Operator: Britvic Soft Drinks Plc Licence Number: 2/27/11/023 Permit Version: 102 Location: Borehole-Millstone Grit-Huddersfield Authority: Environment Agency, North East Region Abstraction: Food And Drink: Water Bottling Abstraction Type: Water may be abstracted from a single point Source: Groundwater Daily Rate (m3): Not Supplied Yearly Rate (m3): Not Supplied Details: Willow Lane,Huddersfield Authorised Start: 01 April Authorised End: 31 March Permit Start Date: 1st January 2009 Permit End Date: Not Supplied Positional Accuracy: Located by supplier to within 10m	A15SE (E)	1328	2	414140 417770
	Water Abstractions Operator: Britvic Soft Drinks Ltd Licence Number: 2/27/11/023 Permit Version: 101 Location: Borehole-Millstone Grit-Huddersfield Authority: Environment Agency, North East Region Abstraction: Food And Drink: Water Bottling Abstraction Type: Water may be abstracted from a single point Source: Groundwater Daily Rate (m3): Not Supplied Yearly Rate (m3): Not Supplied Details: Willow Lane,Huddersfield Authorised Start: 01 January Authorised End: 31 December Permit Start Date: 1st November 2004 Permit End Date: Not Supplied Positional Accuracy: Located by supplier to within 10m	A15SE (E)	1328	2	414140 417770
	Water Abstractions Operator: Britvic Soft Drinks Plc Licence Number: 2/27/11/023 Permit Version: 102 Location: Borehole-Millstone Grit- Huddersfield Authority: Environment Agency, North East Region Abstraction: Food And Drink: Water Bottling Abstraction Type: Water may be abstracted from a single point Source: Groundwater Daily Rate (m3): Not Supplied Yearly Rate (m3): Not Supplied Details: Willow Lane,Huddersfield Authorised Start: 01 April Authorised End: 31 March Permit Start Date: 1st January 2009 Permit End Date: Not Supplied Positional Accuracy: Located by supplier to within 10m	A15NE (E)	1399	2	414210 417870
	Water Abstractions Operator: Britvic Soft Drinks Ltd Licence Number: 2/27/11/023 Permit Version: 101 Location: Borehole - Millstone Grit Authority: Environment Agency, North East Region Abstraction: Food And Drink: Water Bottling Abstraction Type: Water may be abstracted from a single point Source: Groundwater Daily Rate (m3): Not Supplied Yearly Rate (m3): Not Supplied Details: Willow Lane,Huddersfield Authorised Start: 01 January Authorised End: 31 December Permit Start Date: 1st November 2004 Permit End Date: Not Supplied Positional Accuracy: Located by supplier to within 10m	A15NE (E)	1399	2	414210 417870

Map ID	Details	Quadrant Reference (Compass Direction)	Estimated Distance From Site	Contact	NGR
	Water Abstractions Operator: Benjamin Shaw & Sons Ltd Licence Number: 2/27/11/023 Permit Version: 100 Location: Borehole - Millstone Grit Authority: Environment Agency, North East Region Abstraction: Food And Drink: Water Bottling Abstraction Type: Water may be abstracted from a single point Source: Groundwater Daily Rate (m3): 1200 Yearly Rate (m3): 360000 Details: Benjamin Shaw & Sons Limited, Willow Lane, Huddersfield Authorised Start: 01 January Authorised End: 31 December Permit Start Date: 26th March 1999 Permit End Date: Not Supplied Positional Accuracy: Located by supplier to within 100m	A15NE (E)	1399	2	414210 417870
	Water Abstractions Operator: Britvic Soft Drinks Plc Licence Number: 2/27/11/023 Permit Version: 102 Location: Borehole-Millstone Grit-Huddersfield Authority: Environment Agency, North East Region Abstraction: Food And Drink: Water Bottling Abstraction Type: Water may be abstracted from a single point Source: Groundwater Daily Rate (m3): Not Supplied Yearly Rate (m3): Not Supplied Details: Willow Lane,Huddersfield Authorised Start: 01 April Authorised End: 31 March Permit Start Date: 1st January 2009 Permit End Date: Not Supplied Positional Accuracy: Located by supplier to within 10m	A15NE (E)	1441	2	414250 417900
	Water Abstractions Operator: Britvic Soft Drinks Ltd Licence Number: 2/27/11/023 Permit Version: 101 Location: Borehole-Millstone Grit-Huddersfield Authority: Environment Agency, North East Region Abstraction: Food And Drink: Water Bottling Abstraction Type: Water may be abstracted from a single point Source: Groundwater Daily Rate (m3): Not Supplied Yearly Rate (m3): Not Supplied Details: Willow Lane,Huddersfield Authorised Start: 01 January Authorised End: 31 December Permit Start Date: 1st November 2004 Permit End Date: Not Supplied Positional Accuracy: Located by supplier to within 10m	A15NE (E)	1441	2	414250 417900
	Water Abstractions Operator: Benjamin Shaw & Sons Ltd Licence Number: 2/27/11/023 Permit Version: 100 Location: Borehole - Millstone Grit Authority: Environment Agency, North East Region Abstraction: Food And Drink: Water Bottling Abstraction Type: Water may be abstracted from a single point Source: Groundwater Daily Rate (m3): Not Supplied Yearly Rate (m3): Not Supplied Details: Benjamin Shaw & Sons Limited, Willow Lane, Huddersfield Authorised Start: 01 January Authorised End: 31 December Permit Start Date: 26th March 1999 Permit End Date: Not Supplied Positional Accuracy: Located by supplier to within 100m	(E)	1690	2	414500 417900

Map ID	Details	Quadrant Reference (Compass Direction)	Estimated Distance From Site	Contact	NGR
	Water Abstractions Operator: Huddersfield Golf Club Ltd Licence Number: 2/27/11/159 Permit Version: 102 Location: Borehole-Coal Measures-Huddersfield Golf Club Authority: Environment Agency, North East Region Abstraction: Golf Courses: Spray Irrigation - Direct Abstraction Type: Water may be abstracted from a single point Source: Groundwater Daily Rate (m3): Not Supplied Yearly Rate (m3): Not Supplied Details: Huddersfield Golf Club, Fixby Hall, Lightridge Road, Huddersfield Authorised Start: 01 April Authorised End: 30 November Permit Start Date: 17th January 2005 Permit End Date: Not Supplied Positional Accuracy: Located by supplier to within 10m	A24NW (N)	1698	2	413260 419470
	Water Abstractions Operator: Huddersfield Golf Club Ltd Licence Number: 2/27/11/159 Permit Version: 101 Location: Borehole-Coal Measures-Huddersfield Golf Club Authority: Environment Agency, North East Region Abstraction: Golf Courses: Spray Irrigation - Direct Abstraction Type: Water may be abstracted from a single point Source: Groundwater Daily Rate (m3): Not Supplied Yearly Rate (m3): Not Supplied Details: Huddersfield Golf Club, Fixby Hall, Lightridge Road, Huddersfield Authorised Start: 01 April Authorised End: 30 November Permit Start Date: 20th August 2002 Permit End Date: Not Supplied Positional Accuracy: Located by supplier to within 10m	A24NW (N)	1698	2	413260 419470
	Water Abstractions Operator: Huddersfield Golf Club Ltd Licence Number: 2/27/11/159 Permit Version: 101 Location: Borehole-Coal Measures-Huddersfield Golf Club Authority: Environment Agency, North East Region Abstraction: Golf Courses: Spray Irrigation - Direct Abstraction Type: Water may be abstracted from a single point Source: Groundwater Daily Rate (m3): Not Supplied Yearly Rate (m3): Not Supplied Details: Huddersfield Golf Club, Fixby Hall, Lightridge Road, Huddersfield Authorised Start: 01 April Authorised End: 31 October Permit Start Date: 20th August 2002 Permit End Date: Not Supplied Positional Accuracy: Located by supplier to within 10m	A24NW (N)	1698	2	413260 419470
	Water Abstractions Operator: British Waterways Board Licence Number: 2/27/11/148 Permit Version: 100 Location: Huddersfield Canal Authority: Environment Agency, North East Region Abstraction: Machinery And Electronics: General Use (Low Loss) Abstraction Type: Water may be abstracted from a single point Source: Surface Daily Rate (m3): 32 Yearly Rate (m3): 455 Details: Wm Arnold & Sons (Huddersfield) Limited, Birkhouse Boiler Works, Paddock, Huddersfield Authorised Start: 01 January Authorised End: 31 December Permit Start Date: 8th October 1979 Permit End Date: Not Supplied Positional Accuracy: Located by supplier to within 100m	(S)	1776	2	412800 416000

Map ID	Details	Quadrant Reference (Compass Direction)	Estimated Distance From Site	Contact	NGR
	Water Abstractions Operator: Milnsbridge Dyeing Company Ltd; Fishpond Dyeworks; Milnsbridge; Huddersfield Licence Number: 2/27/11/044 Permit Version: Not Supplied Location: Fishpond Dyeworks, Milnsbridge, HUDDERSFIELD Authority: Environment Agency, North East Region Abstraction: General Industrial Abstraction Type: Not Supplied Source: Groundwater Daily Rate (m3): 455 Yearly Rate (m3): 136380 Details: Millstone Grit Licence Revoked Authorised Start: Not Supplied Authorised End: Not Supplied Permit Start Date: Not Supplied Permit End Date: Not Supplied Positional Accuracy: Located by supplier to within 100m	(S)	1854	2	412200 416000
	Water Abstractions Operator: Kirklees Metropolitan Council Licence Number: 2/27/11/193 Permit Version: 2 Location: Borehole - Coal Measures - Huddersfield Authority: Environment Agency, North East Region Abstraction: Public Administration: Non-Evaporative Cooling Abstraction Type: Water may be abstracted from a single point Source: Groundwater Daily Rate (m3): Not Supplied Yearly Rate (m3): Not Supplied Details: The Media Centre, Northumberland St,Castlegate, Huddersfield. Hd1 1rl Authorised Start: 01 May Authorised End: 30 September Permit Start Date: 1st April 2008 Permit End Date: Not Supplied Positional Accuracy: Located by supplier to within 10m	(SE)	1925	2	414580 417040
	Water Abstractions Operator: Kirklees Metropolitan Council Licence Number: 2/27/11/193 Permit Version: 1 Location: Borehole - Coal Measures - Huddersfield Authority: Environment Agency, North East Region Abstraction: Public Administration: Non-Evaporative Cooling Abstraction Type: Water may be abstracted from a single point Source: Groundwater Daily Rate (m3): Not Supplied Yearly Rate (m3): Not Supplied Details: The Media Centre, Northumberland St,Castlegate, Huddersfield. Hd1 1rl Authorised Start: 01 May Authorised End: 30 September Permit Start Date: 18th May 2007 Permit End Date: Not Supplied Positional Accuracy: Located by supplier to within 10m	(SE)	1925	2	414580 417040
	Water Abstractions Operator: Kirklees Council Licence Number: 2/27/11/193/R01 Permit Version: 2 Location: Borehole - Coal Measures - Huddersfield Authority: Environment Agency, North East Region Abstraction: Public Administration: Heat Pump Abstraction Type: Water may be abstracted from a single point Source: Groundwater Daily Rate (m3): Not Supplied Yearly Rate (m3): Not Supplied Details: Not Supplied Authorised Start: 01 April Authorised End: 31 March Permit Start Date: 2nd October 2017 Permit End Date: Not Supplied Positional Accuracy: Located by supplier to within 10m	(SE)	1930	2	414584 417037

Map ID	Details	Quadrant Reference (Compass Direction)	Estimated Distance From Site	Contact	NGR
	Water Abstractions Operator: Kirklees Council Licence Number: 2/27/11/193/R01 Permit Version: 1 Location: Borehole - Coal Measures - Huddersfield Authority: Environment Agency, North East Region Abstraction: Public Administration: Heat Pump Abstraction Type: Water may be abstracted from a single point Source: Groundwater Daily Rate (m3): Not Supplied Yearly Rate (m3): Not Supplied Details: Not Supplied Authorised Start: 01 April Authorised End: 31 March Permit Start Date: 17th April 2015 Permit End Date: Not Supplied Positional Accuracy: Located by supplier to within 10m	(SE)	1930	2	414584 417037
	Water Abstractions Operator: British Waterways Board Licence Number: 2/27/11/143 Permit Version: Not Supplied Location: Location Description Not Available Authority: Environment Agency, North East Region Abstraction: General Industrial Abstraction Type: Not Supplied Source: Surface Daily Rate (m3): 0 Yearly Rate (m3): 81828 Details: Licence Revoked Authorised Start: Not Supplied Authorised End: Not Supplied Permit Start Date: Not Supplied Permit End Date: Not Supplied Positional Accuracy: Located by supplier to within 100m	A5SW (SE)	1938	2	413900 416200
	Water Abstractions Operator: Ska Textiles Ltd Licence Number: 2/27/11/190 Permit Version: 2 Location: Borehole-Millstone Grit-Huddersfield Authority: Environment Agency, North East Region Abstraction: Textiles And Leather: Process Water Abstraction Type: Water may be abstracted from a single point Source: Groundwater Daily Rate (m3): Not Supplied Yearly Rate (m3): Not Supplied Details: St Thomas Road,Huddersfield Authorised Start: 01 January Authorised End: 31 December Permit Start Date: 18th April 2006 Permit End Date: Not Supplied Positional Accuracy: Located by supplier to within 10m	(SE)	1976	2	413830 416110
	Water Abstractions Operator: Ska Textiles Ltd Licence Number: 2/27/11/190 Permit Version: 1 Location: Borehole-Millstone Grit-Huddersfield Authority: Environment Agency, North East Region Abstraction: Textiles And Leather: Process Water Abstraction Type: Water may be abstracted from a single point Source: Groundwater Daily Rate (m3): Not Supplied Yearly Rate (m3): Not Supplied Details: St Thomas Road,Huddersfield Authorised Start: 01 January Authorised End: 31 December Permit Start Date: 4th February 2005 Permit End Date: Not Supplied Positional Accuracy: Located by supplier to within 10m	(SE)	1976	2	413830 416110

Map ID	Details	Quadrant Reference (Compass Direction)	Estimated Distance From Site	Contact	NGR
	Water Abstractions Operator: British Waterways Board Licence Number: 2/27/11/144 Permit Version: 100 Location: Huddersfield Canal Authority: Environment Agency, North East Region Abstraction: Other Industrial/Commercial/Public Services: General Use (Medium Loss) Abstraction Type: Water may be abstracted from a single point Source: Surface Daily Rate (m3): 0 Yearly Rate (m3): 454600 Details: Premises Of J. Crowther & Son, Milnsbridge Ltd, Milnsbridge Authorised Start: 01 January Authorised End: 31 December Permit Start Date: 17th March 1980 Permit End Date: Not Supplied Positional Accuracy: Located by supplier to within 100m	(S)	1980	2	412100 415900
	Water Abstractions Operator: British Waterways Board Licence Number: 2/27/11/144 Permit Version: 100 Location: Huddersfield Canal - Milnsbridge Authority: Environment Agency, North East Region Abstraction: Textiles And Leather: General Use (Medium Loss) Abstraction Type: Water may be abstracted from a single point Source: Surface Daily Rate (m3): Not Supplied Yearly Rate (m3): Not Supplied Details: Premises Of J. Crowther & Son, Milnsbridge Ltd, Milnsbridge Authorised Start: 01 January Authorised End: 31 December Permit Start Date: 17th March 1980 Permit End Date: Not Supplied Positional Accuracy: Located by supplier to within 10m	(S)	1980	2	412100 415900
	Water Abstractions Operator: Eddie & Bessie E Firth & Jacqueline M & John G Walker Licence Number: 2/27/11/169 Permit Version: 100 Location: Tributary Of Longwood Brook Authority: Environment Agency, North East Region Abstraction: Textiles And Leather: General Use (Medium Loss) Abstraction Type: Water may be abstracted from a single point Source: Surface Daily Rate (m3): 350 Yearly Rate (m3): 20000 Details: Cliffe End Mills, Dale Street, Longwood, Huddersfield Authorised Start: 01 April Authorised End: 30 September Permit Start Date: 20th April 1990 Permit End Date: Not Supplied Positional Accuracy: Located by supplier to within 100m	A1SW (SW)	1990	2	411400 416300
	Water Abstractions Operator: Eddie & Bessie E Firth & Jacqueline M & John G Walker Licence Number: 2/27/11/169 Permit Version: 100 Location: Tributary Of Longwood Brook Authority: Environment Agency, North East Region Abstraction: Textiles And Leather: General Use (Medium Loss) Abstraction Type: Water may be abstracted from a single point Source: Surface Daily Rate (m3): Not Supplied Yearly Rate (m3): Not Supplied Details: Cliffe End Mills, Dale Street, Longwood, Huddersfield Authorised Start: 01 October Authorised End: 31 March Permit Start Date: 20th April 1990 Permit End Date: Not Supplied Positional Accuracy: Located by supplier to within 10m	A1SW (SW)	1990	2	411400 416300

Map ID	Details	Quadrant Reference (Compass Direction)	Estimated Distance From Site	Contact	NGR
	Water Abstractions Operator: British Waterways Licence Number: 2/27/11/182 Permit Version: 100 Location: Huddersfield Broad Canal Authority: Environment Agency, North East Region Abstraction: Chemicals: General Use (Medium Loss) Abstraction Type: Water may be abstracted from a single point Source: Surface Daily Rate (m3): 750 Yearly Rate (m3): 170000 Details: Premises Of James Robinson Limited, Po Box 83, Hillhouse Lane, Huddersfield Authorised Start: 01 January Authorised End: 31 December Permit Start Date: 10th July 1998 Permit End Date: Not Supplied Positional Accuracy: Located by supplier to within 10m	(E)	1998	2	414800 417600
	Water Abstractions Operator: British Waterways Board; Licence Number: 2/27/11/138 Permit Version: Not Supplied Location: Prem Of James Robinson Ltd, Millhouse Lane, HUDDERSFIELD Authority: Environment Agency, North East Region Abstraction: Cooling/Gen Ind. Abstraction Type: Not Supplied Source: Surface Daily Rate (m3): 4200 Yearly Rate (m3): 805000 Details: Not Supplied Authorised Start: Not Supplied Authorised End: Not Supplied Permit Start Date: Not Supplied Permit End Date: Not Supplied Positional Accuracy: Located by supplier to within 100m	(E)	1998	2	414800 417600
	Groundwater Vulnerability Map Combined Classification: Secondary Bedrock Aquifer - High Vulnerability Combined Vulnerability: High Combined Aquifer: Productive Bedrock Aquifer, No Superficial Aquifer Pollutant Speed: High Bedrock Flow: Well Connected Fractures Dilution: >550 mm/year Baseflow Index: >70% Superficial: <90% Patchiness: Superficial <3m Thickness: Superficial No Data Recharge:	A13SW (NW)	0	2	412761 417808
	Groundwater Vulnerability - Soluble Rock Risk None				
	Bedrock Aquifer Designations Aquifer Designation: Secondary Aquifer - A	A13SW (NW)	0	2	412761 417808
	Superficial Aquifer Designations No Data Available				
	Extreme Flooding from Rivers or Sea without Defences None				
	Flooding from Rivers or Sea without Defences None				
	Areas Benefiting from Flood Defences None				
	Flood Water Storage Areas None				
	Flood Defences None				

Map ID	Details	Quadrant Reference (Compass Direction)	Estimated Distance From Site	Contact	NGR
34	OS NGD Water Network Links Description: Watercourse Length: 28.375 Physical Level: Surface level Permanence: Permanent Feature Name: Not Supplied Catchment Name: Aire and Calder Primacy: 1	A13NE (NE)	83	4	412831 417904
35	OS NGD Water Network Links Description: Watercourse Length: 20.607 Physical Level: Surface level Permanence: Permanent Feature Name: Not Supplied Catchment Name: Aire and Calder Primacy: 1	A13NE (NE)	83	4	412832 417904
36	OS NGD Water Network Links Description: Watercourse Length: 9.994 Physical Level: Surface level Permanence: Permanent Feature Name: Not Supplied Catchment Name: Aire and Calder Primacy: 1	A13NE (NE)	84	4	412810 417920
37	OS NGD Water Network Links Description: Watercourse Length: 17.664 Physical Level: Surface level Permanence: Permanent Feature Name: Not Supplied Catchment Name: Aire and Calder Primacy: 1	A13NW (N)	131	4	412716 417962
38	OS NGD Water Network Links Description: Watercourse Length: 181.365 Physical Level: Surface level Permanence: Permanent Feature Name: Sunny Bank Beck Catchment Name: Aire and Calder Primacy: 1	A13SE (SE)	246	4	413024 417678
39	OS NGD Water Network Links Description: Watercourse Length: 49.379 Physical Level: Underground Permanence: Permanent Feature Name: Sunny Bank Beck Catchment Name: Aire and Calder Primacy: 1	A14SW (E)	350	4	413161 417775
40	OS NGD Water Network Links Description: Watercourse Length: 612.091 Physical Level: Surface level Permanence: Permanent Feature Name: Clayton Dike Catchment Name: Aire and Calder Primacy: 1	A14SW (E)	399	4	413211 417773
41	OS NGD Water Network Links Description: Watercourse Length: 195.584 Physical Level: Surface level Permanence: Permanent Feature Name: Not Supplied Catchment Name: Aire and Calder Primacy: 1	A18SE (N)	525	4	412973 418330
42	OS NGD Water Network Links Description: Watercourse Length: 10.293 Physical Level: Surface level Permanence: Permanent Feature Name: Not Supplied Catchment Name: Aire and Calder Primacy: 1	A19SW (NE)	613	4	413149 418329

Map ID	Details	Quadrant Reference (Compass Direction)	Estimated Distance From Site	Contact	NGR
43	OS NGD Water Network Links Description: Watercourse Length: 286.903 Physical Level: Surface level Permanence: Permanent Feature Name: Not Supplied Catchment Name: Aire and Calder Primacy: 1	A19SW (NE)	613	4	413149 418329
44	OS NGD Water Network Links Description: Watercourse Length: 150.338 Physical Level: Surface level Permanence: Permanent Feature Name: Not Supplied Catchment Name: Aire and Calder Primacy: 1	A18NE (N)	743	4	412852 418582
45	OS NGD Water Network Links Description: Watercourse Length: 4.357 Physical Level: Underground Permanence: Permanent Feature Name: Not Supplied Catchment Name: Aire and Calder Primacy: 1	A18NE (N)	831	4	412976 418649
46	OS NGD Water Network Links Description: Watercourse Length: 61.197 Physical Level: Surface level Permanence: Permanent Feature Name: Not Supplied Catchment Name: Aire and Calder Primacy: 1	A18NE (N)	832	4	412986 418648
47	OS NGD Water Network Links Description: Watercourse Length: 7.61 Physical Level: Underground Permanence: Permanent Feature Name: Not Supplied Catchment Name: Aire and Calder Primacy: 1	A18NE (N)	855	4	413040 418656
48	OS NGD Water Network Links Description: Watercourse Length: 40.039 Physical Level: Surface level Permanence: Permanent Feature Name: Not Supplied Catchment Name: Aire and Calder Primacy: 1	A18NE (N)	856	4	413047 418655
49	OS NGD Water Network Links Description: Watercourse Length: 16.221 Physical Level: Underground Permanence: Permanent Feature Name: Not Supplied Catchment Name: Aire and Calder Primacy: 1	A19SW (NE)	861	4	413399 418436
50	OS NGD Water Network Links Description: Watercourse Length: 153.896 Physical Level: Surface level Permanence: Permanent Feature Name: Not Supplied Catchment Name: Aire and Calder Primacy: 1	A18NE (N)	870	4	413087 418655
51	OS NGD Water Network Links Description: Watercourse Length: 42.463 Physical Level: Surface level Permanence: Permanent Feature Name: Not Supplied Catchment Name: Aire and Calder Primacy: 1	A19SW (NE)	877	4	413413 418444

Map ID	Details	Quadrant Reference (Compass Direction)	Estimated Distance From Site	Contact	NGR
52	OS NGD Water Network Links Description: Watercourse Length: 154.178 Physical Level: Underground Permanence: Permanent Feature Name: Not Supplied Catchment Name: Aire and Calder Primacy: 1	A19SE (NE)	913	4	413449 418459
53	OS NGD Water Network Links Description: Watercourse Length: 462.755 Physical Level: Surface level Permanence: Permanent Feature Name: Clayton Dike Catchment Name: Aire and Calder Primacy: 1	A14NE (E)	916	4	413729 417815
54	OS NGD Water Network Links Description: Watercourse Length: 308.216 Physical Level: Surface level Permanence: Permanent Feature Name: Grimescar Dike Catchment Name: Aire and Calder Primacy: 1	A19NW (NE)	948	4	413155 418712
55	OS NGD Water Network Links Description: Watercourse Length: 302.995 Physical Level: Surface level Permanence: Permanent Feature Name: Not Supplied Catchment Name: Aire and Calder Primacy: 1	A18NW (N)	969	4	412570 418789
56	OS NGD Water Network Links Description: Watercourse Length: 30.721 Physical Level: Surface level Permanence: Permanent Feature Name: Grimescar Dike Catchment Name: Aire and Calder Primacy: 1	A19NW (NE)	975	4	413232 418705
57	OS NGD Water Network Links Description: Watercourse Length: 214.213 Physical Level: Surface level Permanence: Permanent Feature Name: Grimescar Dike Catchment Name: Aire and Calder Primacy: 1	A19NW (NE)	975	4	413232 418705
58	OS NGD Water Network Links Description: Watercourse Length: 50.348 Physical Level: Surface level Permanence: Permanent Feature Name: Grimescar Dike Catchment Name: Aire and Calder Primacy: 1	A19NE (NE)	979	4	413439 418562
59	OS NGD Water Network Links Description: Watercourse Length: 4.425 Physical Level: Surface level Permanence: Permanent Feature Name: Not Supplied Catchment Name: Aire and Calder Primacy: 1	A19NW (NE)	981	4	413208 418723
60	OS NGD Water Network Links Description: Marsh Length: 18.705 Physical Level: Surface level Permanence: Permanent Feature Name: Not Supplied Catchment Name: Aire and Calder Primacy: 1	A19NW (NE)	983	4	413205 418727

Map ID	Details	Quadrant Reference (Compass Direction)	Estimated Distance From Site	Contact	NGR
61	OS NGD Water Network Links Description: Watercourse Length: 29.988 Physical Level: Underground Permanence: Permanent Feature Name: Grimescar Dike Catchment Name: Aire and Calder Primacy: 1	A19NW (NE)	986	4	413408 418599
62	OS NGD Water Network Links Description: Watercourse Length: 55.273 Physical Level: Surface level Permanence: Permanent Feature Name: Not Supplied Catchment Name: Aire and Calder Primacy: 1	A8SE (S)	988	4	412964 416813
63	OS NGD Water Network Links Description: Watercourse Length: 25.897 Physical Level: Underground Permanence: Permanent Feature Name: Grimescar Dike Catchment Name: Aire and Calder Primacy: 1	A19NE (NE)	990	4	413463 418555
64	OS NGD Water Network Links Description: Watercourse Length: 314.076 Physical Level: Surface level Permanence: Permanent Feature Name: Not Supplied Catchment Name: Aire and Calder Primacy: 1	A23SW (N)	996	4	412605 418825
65	OS NGD Water Network Links Description: Watercourse Length: 8.242 Physical Level: Underground Permanence: Permanent Feature Name: Not Supplied Catchment Name: Aire and Calder Primacy: 1	A23SW (N)	999	4	412579 418822
	Water Framework Directive - Catchment Class Code: River Catchment WaterBody Name: Colne from River Holme to River Calder WaterBody ID: GB104027062550 Operational Catchment: Colne and Holme Management Catchment: Aire and Calder Catchment Name: Aire & Calder	A13SW (NW)	0	2	412761 417808
	Water Framework Directive - Catchment Class Code: River Catchment WaterBody Name: Colne from Wessenden Brook to R Holme WaterBody ID: GB104027063330 Operational Catchment: Colne and Holme Management Catchment: Aire and Calder Catchment Name: Aire & Calder	A8NW (S)	457	2	412690 417320
	Water Framework Directive - Groundwater Waterbody Name: Aire & Calder Carb Limestone / Millstone Grit / Coal Measures. Waterbody ID: GB40402G700400 URL Address: https://environment.data.gov.uk/catchment-planning/WaterBody/GB40402G700400 Overall Rating: Poor Chemical Rating: Poor Quantitative Measure: Good Year: 2019	A13SW (NW)	0	2	412761 417808
	Water Framework Directive - Surface Waters Class Code: River Waterbody Name: Colne From River Holme To River Calder Waterbody ID: GB104027062550 URL Address: Not Supplied Overall Rating: Not Assessed Chemical Rating: Not Assessed Classification Year: 2022	A19NW (NE)	948	2	413154 418713

Map ID	Details	Quadrant Reference (Compass Direction)	Estimated Distance From Site	Contact	NGR
66	BGS Recorded Landfill Sites Site Name: Birchencliffe Tip Location: HUDDERSFIELD, West Yorkshire Authority: British Geological Survey, National Geoscience Information Service Ground Water: No threat to ground water Surface Water: No threat to surface water Geology: N/A Positional Accuracy: Positioned by the supplier Boundary Accuracy: Derived	A17NE (NW)	913	-	412146 418530
67	Historical Landfill Sites Licence Holder: M B OToole Location: Edgerton Name: Buckden Road Operator Location: Not Supplied Boundary Accuracy: As Supplied Provider Reference: EAHLD04173 First Input Date: Not Supplied Last Input Date: Not Supplied Specified Waste Type: Deposited Waste included Inert and Commercial Waste EA Waste Ref: 0 Regis Ref: Not Supplied WRC Ref: Not Supplied BGS Ref: Not Supplied Other Ref: 4700/0681, 4700/0185	A13NW (NW)	224	2	412531 417947
68	Historical Landfill Sites Licence Holder: Kirklees Metropolitan Borough Council Location: Halifax Road, Birchencliffe, Huddersfield Name: Hopkinsons Tip Operator Location: Not Supplied Boundary Accuracy: As Supplied Provider Reference: EAHLD04217 First Input Date: 31st December 1985 Last Input Date: 31st December 1990 Specified Waste Type: Deposited Waste included Inert and Commercial Waste EA Waste Ref: 0 Regis Ref: Not Supplied WRC Ref: 4700/0794 BGS Ref: Not Supplied Other Ref: 4700/0514, WD/L514	A17NE (NW)	911	2	412147 418529
69	Historical Landfill Sites Licence Holder: Hopkinsons Limited Location: Huddersfield, West Yorkshire Name: Hopkinsons Tip Operator Location: Britannia Works, Birkby, Huddersfield Boundary Accuracy: As Supplied Provider Reference: EAHLD30229 First Input Date: 31st December 1942 Last Input Date: 27th April 1979 Specified Waste Type: Deposited Waste included Inert, Industrial and Commercial Waste EA Waste Ref: 0 Regis Ref: Not Supplied WRC Ref: 4700/0769 BGS Ref: 1462 Other Ref: 4700/WDL0086	A17NE (NW)	914	2	412145 418531
70	Historical Landfill Sites Licence Holder: Brian Bray Builders Limited Location: Halifax Road, Birchencliffe, Huddersfield Name: Prince Royd Operator Location: Not Supplied Boundary Accuracy: As Supplied Provider Reference: EAHLD04174 First Input Date: 31st December 1983 Last Input Date: 31st December 1993 Specified Waste Type: Deposited Waste included Inert, Industrial, Commercial and Special Waste EA Waste Ref: 0 Regis Ref: Not Supplied WRC Ref: 4700/0810 BGS Ref: Not Supplied Other Ref: 4700/0366	A17NE (NW)	969	2	412150 418604

Map ID	Details	Quadrant Reference (Compass Direction)	Estimated Distance From Site	Contact	NGR
71	Licensed Waste Management Facilities (Locations) Licence Number: 61031 Location: Acre Mills, Acre Street, Lindley, Huddersfield, West Yorkshire, HD3 3EB Operator Name: JOSEPH SYKES BROTHERS LIMITED Operator Location: Not Supplied Authority: Environment Agency - North East Region, Yorkshire Area Site Category: In-house Storage Facilities Licence Status: Surrendered Issued: 21st December 1995 Last Modified: Not Supplied Expires: Not Supplied Suspended: Not Supplied Revoked: Not Supplied Surrendered: Not Supplied IPPC Reference: Not Supplied Positional Accuracy: Located by supplier to within 10m	A12SW (W)	886	2	411836 417669
	Local Authority Landfill Coverage Name: Kirklees Metropolitan Borough Council - Has not been able to supply Landfill data		0	5	412761 417808
72	Potentially Infilled Land (Non-Water) Bearing Ref: S Use: Unknown Filled Ground (Pit, quarry etc) Date of Mapping: 1987	A8SE (S)	769	7	413052 417072
73	Potentially Infilled Land (Non-Water) Bearing Ref: NW Use: Unknown Filled Ground (Pit, quarry etc) Date of Mapping: 1987	A17NE (NW)	938	7	412111 418534
74	Potentially Infilled Land (Non-Water) Bearing Ref: NE Use: Unknown Filled Ground (Pit, quarry etc) Date of Mapping: 1987	A19NW (NE)	939	7	413360 418577
75	Potentially Infilled Land (Water) Use: Unknown Filled Ground (Pond, marsh, river, stream, dock etc) Date of Mapping: 1854	A13SE (SE)	224	7	412956 417632
76	Potentially Infilled Land (Water) Use: Unknown Filled Ground (Pond, marsh, river, stream, dock etc) Date of Mapping: 1894	A14SW (E)	323	7	413135 417783
77	Potentially Infilled Land (Water) Use: Unknown Filled Ground (Pond, marsh, river, stream, dock etc) Date of Mapping: 1894	A8NW (SW)	459	7	412439 417426
78	Potentially Infilled Land (Water) Use: Unknown Filled Ground (Pond, marsh, river, stream, dock etc) Date of Mapping: 1956	A18SW (N)	598	7	412590 418411
79	Potentially Infilled Land (Water) Use: Unknown Filled Ground (Pond, marsh, river, stream, dock etc) Date of Mapping: 1894	A8NW (S)	632	7	412703 417143
80	Potentially Infilled Land (Water) Use: Unknown Filled Ground (Pond, marsh, river, stream, dock etc) Date of Mapping: 1956	A8SW (S)	671	7	412707 417104
81	Potentially Infilled Land (Water) Use: Unknown Filled Ground (Pond, marsh, river, stream, dock etc) Date of Mapping: 1948	A8SW (S)	672	7	412596 417117
82	Potentially Infilled Land (Water) Use: Unknown Filled Ground (Pond, marsh, river, stream, dock etc) Date of Mapping: 1894	A7NE (SW)	714	7	412296 417213
83	Potentially Infilled Land (Water) Use: Unknown Filled Ground (Pond, marsh, river, stream, dock etc) Date of Mapping: 1956	A7NE (SW)	740	7	412248 417220
84	Potentially Infilled Land (Water) Use: Unknown Filled Ground (Pond, marsh, river, stream, dock etc) Date of Mapping: 1894	A8SW (S)	747	7	412675 417030
85	Potentially Infilled Land (Water) Use: Unknown Filled Ground (Pond, marsh, river, stream, dock etc) Date of Mapping: 1894	A8SW (S)	830	7	412704 416945
86	Potentially Infilled Land (Water) Use: Unknown Filled Ground (Pond, marsh, river, stream, dock etc) Date of Mapping: 1948	A12SW (W)	850	7	411885 417613

Map ID	Details	Quadrant Reference (Compass Direction)	Estimated Distance From Site	Contact	NGR
87	Potentially Infilled Land (Water) Use: Unknown Filled Ground (Pond, marsh, river, stream, dock etc) Date of Mapping: 1956	A14NE (E)	853	7	413624 418068
88	Potentially Infilled Land (Water) Use: Unknown Filled Ground (Pond, marsh, river, stream, dock etc) Date of Mapping: 1908	A14NE (E)	927	7	413739 417830
89	Potentially Infilled Land (Water) Use: Unknown Filled Ground (Pond, marsh, river, stream, dock etc) Date of Mapping: 1894	A12SW (W)	930	7	411781 417768
90	Potentially Infilled Land (Water) Use: Unknown Filled Ground (Pond, marsh, river, stream, dock etc) Date of Mapping: 1948	A12SW (W)	948	7	411824 417478
91	Registered Landfill Sites Licence Holder: B O' Toole Licence Reference: 681 Site Location: Buckden Road, Edgerton, Huddersfield, West Yorkshire Licence Easting: 412490 Licence Northing: 417940 Operator Location: 4 St Peters Street, Huddersfield, West Yorkshire Authority: Environment Agency - North East Region, Ridings Area Site Category: Landfill Max Input Rate: Undefined Waste Source: No known restriction on source of waste Restrictions: Status: Licence lapsed/cancelled/defunct/not applicable/surrendered Dated: 1st November 1988 Preceded By: Not Given Licence: Superseded By: Not Given Licence: Positional Accuracy: Manually positioned to the address or location Boundary Accuracy: Not Applicable Authorised Waste: Excavation Waste Solid, Inert Constr'N/Demol. Waste Prohibited Waste: Liable To Cause Environmental Hazards Poisonous, Noxious, Polluting Wastes Putrescible Waste	A13NW (NW)	254	2	412490 417940
92	Registered Waste Treatment or Disposal Sites Licence Holder: Joseph Sykes Brothers Ltd Licence Reference: 1099 Site Location: Acre Mills, Acre Street, Lindley, Huddersfield, West Yorkshire Operator Location: As Site Address Authority: Environment Agency - North East Region, Ridings Area Site Category: Storage Max Input Rate: Very Small (Less than 10,000 tonnes per year) Waste Source: Waste produced/controlled by licence holder Restrictions: Licence Status: Operational as far as is knownOperational Dated: 1st December 1995 Preceded By: Not Given Licence: Superseded By: Not Given Licence: Positional Accuracy: Manually positioned to the address or location Boundary Quality: Not Supplied Authorised Waste: Copper Sulphate Max.Storage In Licence Max.Waste Permitted By Licence Spent Chromic Acid Spent Hydrochloric Acid Trichloroethylene Prohibited Waste: Waste N.O.S.	A12SW (W)	818	2	411900 417700

Map ID	Details	Quadrant Reference (Compass Direction)	Estimated Distance From Site	Contact	NGR
	BGS 1:625,000 Solid Geology Description: Pennine Lower Coal Measures Formation And South Wales Lower Coal Measures Formation (Undifferentiated)	A13SW (NW)	0	1	412761 417808
	BGS Estimated Soil Chemistry Source: British Geological Survey, National Geoscience Information Service Soil Sample Type: Rural Soil Arsenic: 25 - 35 mg/kg Concentration: Cadmium: <1.8 mg/kg Concentration: Chromium: 60 - 90 mg/kg Concentration: Lead Concentration: <100 mg/kg Nickel: 15 - 30 mg/kg Concentration:	A13SW (NW)	0	1	412761 417808
	BGS Estimated Soil Chemistry Source: British Geological Survey, National Geoscience Information Service Soil Sample Type: Rural Soil Arsenic: 25 - 35 mg/kg Concentration: Cadmium: <1.8 mg/kg Concentration: Chromium: 90 - 120 mg/kg Concentration: Lead Concentration: <100 mg/kg Nickel: 15 - 30 mg/kg Concentration:	A13NW (N)	157	1	412761 418000
	BGS Estimated Soil Chemistry Source: British Geological Survey, National Geoscience Information Service Soil Sample Type: Rural Soil Arsenic: 35 - 45 mg/kg Concentration: Cadmium: <1.8 mg/kg Concentration: Chromium: 90 - 120 mg/kg Concentration: Lead Concentration: 100 - 200 mg/kg Nickel: 30 - 45 mg/kg Concentration:	A13SE (E)	188	1	413000 417808
	BGS Estimated Soil Chemistry Source: British Geological Survey, National Geoscience Information Service Soil Sample Type: Rural Soil Arsenic: 25 - 35 mg/kg Concentration: Cadmium: <1.8 mg/kg Concentration: Chromium: 60 - 90 mg/kg Concentration: Lead Concentration: 100 - 200 mg/kg Nickel: 15 - 30 mg/kg Concentration:	A13SW (W)	210	1	412500 417808
	BGS Estimated Soil Chemistry Source: British Geological Survey, National Geoscience Information Service Soil Sample Type: Rural Soil Arsenic: <15 mg/kg Concentration: Cadmium: <1.8 mg/kg Concentration: Chromium: >180mg/kg Concentration: Lead Concentration: 100 - 200 mg/kg Nickel: 45 - 60 mg/kg Concentration:	A13NE (E)	238	1	413047 417843
	BGS Estimated Soil Chemistry Source: British Geological Survey, National Geoscience Information Service Soil Sample Type: Rural Soil Arsenic: 25 - 35 mg/kg Concentration: Cadmium: <1.8 mg/kg Concentration: Chromium: 90 - 120 mg/kg Concentration: Lead Concentration: <100 mg/kg Nickel: 30 - 45 mg/kg Concentration:	A13NE (NE)	271	1	413000 418000

Map ID	Details	Quadrant Reference (Compass Direction)	Estimated Distance From Site	Contact	NGR
	BGS Estimated Soil Chemistry Source: British Geological Survey, National Geoscience Information Service Soil Sample Type: Rural Soil Arsenic <15 mg/kg Concentration: Cadmium <1.8 mg/kg Concentration: Chromium >180mg/kg Concentration: Lead Concentration: <100 mg/kg Nickel 30 - 45 mg/kg Concentration:	A17SE (NW)	692	1	412333 418393
	BGS Estimated Soil Chemistry Source: British Geological Survey, National Geoscience Information Service Soil Sample Type: Rural Soil Arsenic <15 mg/kg Concentration: Cadmium <1.8 mg/kg Concentration: Chromium >180mg/kg Concentration: Lead Concentration: <100 mg/kg Nickel 30 - 45 mg/kg Concentration:	A18NE (N)	706	1	412784 418549
	BGS Estimated Soil Chemistry Source: British Geological Survey, National Geoscience Information Service Soil Sample Type: Rural Soil Arsenic 25 - 35 mg/kg Concentration: Cadmium <1.8 mg/kg Concentration: Chromium 90 - 120 mg/kg Concentration: Lead Concentration: 100 - 200 mg/kg Nickel 30 - 45 mg/kg Concentration:	A14NE (E)	715	1	413500 418000
	BGS Estimated Soil Chemistry Source: British Geological Survey, National Geoscience Information Service Soil Sample Type: Rural Soil Arsenic <15 mg/kg Concentration: Cadmium <1.8 mg/kg Concentration: Chromium >180mg/kg Concentration: Lead Concentration: 100 - 200 mg/kg Nickel 45 - 60 mg/kg Concentration:	A9NW (SE)	721	1	413425 417424
	BGS Estimated Soil Chemistry Source: British Geological Survey, National Geoscience Information Service Soil Sample Type: Rural Soil Arsenic 35 - 45 mg/kg Concentration: Cadmium <1.8 mg/kg Concentration: Chromium 90 - 120 mg/kg Concentration: Lead Concentration: <100 mg/kg Nickel 30 - 45 mg/kg Concentration:	A14SE (SE)	752	1	413500 417500
	BGS Estimated Soil Chemistry Source: British Geological Survey, National Geoscience Information Service Soil Sample Type: Rural Soil Arsenic <15 mg/kg Concentration: Cadmium <1.8 mg/kg Concentration: Chromium >180mg/kg Concentration: Lead Concentration: <100 mg/kg Nickel 45 - 60 mg/kg Concentration:	A14SE (SE)	763	1	413500 417473

Map ID	Details	Quadrant Reference (Compass Direction)	Estimated Distance From Site	Contact	NGR
	BGS Estimated Soil Chemistry Source: British Geological Survey, National Geoscience Information Service Soil Sample Type: Rural Soil Arsenic 15 - 25 mg/kg Concentration: Cadmium <1.8 mg/kg Concentration: Chromium >180mg/kg Concentration: Lead Concentration: <100 mg/kg Nickel 30 - 45 mg/kg Concentration:	A18NE (N)	769	1	413000 418578
	BGS Estimated Soil Chemistry Source: British Geological Survey, National Geoscience Information Service Soil Sample Type: Rural Soil Arsenic <15 mg/kg Concentration: Cadmium <1.8 mg/kg Concentration: Chromium >180mg/kg Concentration: Lead Concentration: 100 - 200 mg/kg Nickel 45 - 60 mg/kg Concentration:	A14SE (E)	823	1	413578 417500
	BGS Estimated Soil Chemistry Source: British Geological Survey, National Geoscience Information Service Soil Sample Type: Rural Soil Arsenic 35 - 45 mg/kg Concentration: Cadmium <1.8 mg/kg Concentration: Chromium 90 - 120 mg/kg Concentration: Lead Concentration: 100 - 200 mg/kg Nickel 30 - 45 mg/kg Concentration:	A9NE (SE)	828	1	413445 417268
	BGS Estimated Soil Chemistry Source: British Geological Survey, National Geoscience Information Service Soil Sample Type: Rural Soil Arsenic 35 - 45 mg/kg Concentration: Cadmium <1.8 mg/kg Concentration: Chromium 90 - 120 mg/kg Concentration: Lead Concentration: <100 mg/kg Nickel 30 - 45 mg/kg Concentration:	A9NE (SE)	834	1	413500 417332
	BGS Estimated Soil Chemistry Source: British Geological Survey, National Geoscience Information Service Soil Sample Type: Rural Soil Arsenic 15 - 25 mg/kg Concentration: Cadmium <1.8 mg/kg Concentration: Chromium >180mg/kg Concentration: Lead Concentration: 100 - 200 mg/kg Nickel 30 - 45 mg/kg Concentration:	A19SE (NE)	935	1	413500 418438
	BGS Estimated Soil Chemistry Source: British Geological Survey, National Geoscience Information Service Soil Sample Type: Rural Soil Arsenic <15 mg/kg Concentration: Cadmium <1.8 mg/kg Concentration: Chromium >180mg/kg Concentration: Lead Concentration: <100 mg/kg Nickel 45 - 60 mg/kg Concentration:	A9NE (SE)	955	1	413500 417140

Map ID	Details	Quadrant Reference (Compass Direction)	Estimated Distance From Site	Contact	NGR
93	BGS Recorded Mineral Sites Site Name: Stone Pit Hill Location: Gledholt, Huddersfield, West Yorkshire Source: British Geological Survey, National Geoscience Information Service Reference: 91275 Type: Opencast Status: Ceased Operator: Unknown Operator Operator Location: Not Supplied Periodic Type: Carboniferous Geology: Soft Bed Flags Commodity: Sandstone Positional Accuracy: Located by supplier to within 10m	A8SE (S)	900	1	413018 416920
94	BGS Recorded Mineral Sites Site Name: Marsh Quarry Location: Gledholt, Huddersfield, West Yorkshire Source: British Geological Survey, National Geoscience Information Service Reference: 10238 Type: Opencast Status: Ceased Operator: Unknown Operator Operator Location: Not Supplied Periodic Type: Carboniferous Geology: Soft Bed Flags Commodity: Sandstone Positional Accuracy: Located by supplier to within 10m	A9SW (SE)	909	1	413125 416950
95	BGS Recorded Mineral Sites Site Name: Storth Brick Field Location: Birkby, Huddersfield, West Yorkshire Source: British Geological Survey, National Geoscience Information Service Reference: 91254 Type: Opencast Status: Ceased Operator: Unknown Operator Operator Location: Not Supplied Periodic Type: Carboniferous Geology: Pennine Lower Coal Measures Formation Commodity: Common Clay and Shale Positional Accuracy: Located by supplier to within 10m	A19NE (NE)	999	1	413437 418591
	BGS Measured Urban Soil Chemistry No data available				
	BGS Urban Soil Chemistry Averages No data available				
	Coal Mining Affected Areas Description: In an area which may be affected by coal mining activity. It is recommended that a coal mining report is obtained from the Coal Authority. Contact details are included in the Useful Contacts section of this report.	A13SW (NW)	0	6	412761 417808
	Mining Instability Mining Evidence: Inconclusive Coal Mining Source: Ove Arup & Partners Boundary Quality: As Supplied	A13SW (NW)	0	7	412761 417808
	Man-Made Mining Cavities Easting: 412700 Northing: 418600 Distance: 761 Quadrant Reference: A18 Quadrant Reference: NW Bearing Ref: N Cavity Type: Elland Flagstone Mining-Details Unknown Commodity: Flagstones Solid Geology Detail: Lower Coal Measures Superficial Geology: No Details Detail:	A18NW (N)	761	7	412700 418600
	Non Coal Mining Areas of Great Britain No Hazard				
	Potential for Collapsible Ground Stability Hazards Hazard Potential: Very Low Source: British Geological Survey, National Geoscience Information Service	A13SW (NW)	0	1	412761 417808
	Potential for Compressible Ground Stability Hazards Hazard Potential: No Hazard Source: British Geological Survey, National Geoscience Information Service	A13SW (NW)	0	1	412761 417808

Map ID	Details	Quadrant Reference (Compass Direction)	Estimated Distance From Site	Contact	NGR
	Potential for Ground Dissolution Stability Hazards Hazard Potential: No Hazard Source: British Geological Survey, National Geoscience Information Service	A13SW (NW)	0	1	412761 417808
	Potential for Landslide Ground Stability Hazards Hazard Potential: Very Low Source: British Geological Survey, National Geoscience Information Service	A13SW (NW)	0	1	412761 417808
	Potential for Running Sand Ground Stability Hazards Hazard Potential: No Hazard Source: British Geological Survey, National Geoscience Information Service	A13SW (NW)	0	1	412761 417808
	Potential for Shrinking or Swelling Clay Ground Stability Hazards Hazard Potential: No Hazard Source: British Geological Survey, National Geoscience Information Service	A13SW (NW)	0	1	412761 417808
	Potential for Shrinking or Swelling Clay Ground Stability Hazards Hazard Potential: Very Low Source: British Geological Survey, National Geoscience Information Service	A13NE (E)	238	1	413047 417843
	Radon Potential - Radon Affected Areas Affected Area: The property is in a Lower probability radon area (less than 1% of homes are estimated to be at or above the Action Level). Source: British Geological Survey, National Geoscience Information Service	A13SW (NW)	0	1	412761 417808
	Radon Potential - Radon Protection Measures Protection Measure: No radon protective measures are necessary in the construction of new dwellings or extensions Source: British Geological Survey, National Geoscience Information Service	A13SW (NW)	0	1	412761 417808

Map ID	Details	Quadrant Reference (Compass Direction)	Estimated Distance From Site	Contact	NGR
96	Contemporary Trade Directory Entries Name: Snoo-Putt (Uk) Ltd Location: 14, Kaffir Road, Huddersfield, HD2 2AN Classification: Toys, Games & Sporting Goods - Manufacturers Status: Inactive Positional Accuracy: Automatically positioned to the address	A13SE (E)	202	7	413014 417807
97	Contemporary Trade Directory Entries Name: Icon Distillers Ltd Location: 10, Kaffir Road, Huddersfield, West Yorkshire, HD2 2AN Classification: Distilleries Status: Inactive Positional Accuracy: Automatically positioned to the address	A13NE (E)	275	7	413087 417820
98	Contemporary Trade Directory Entries Name: Patricia Holt Location: 30, Rumbold Road, Huddersfield, HD3 3DB Classification: Electrolysis Status: Inactive Positional Accuracy: Automatically positioned to the address	A13SW (S)	302	7	412678 417478
99	Contemporary Trade Directory Entries Name: Huddersfield Catering Engineers Location: 33, Le Marchant Avenue, Huddersfield, HD3 3DF Classification: Catering Equipment - Servicing & Repairs Status: Inactive Positional Accuracy: Automatically positioned to the address	A13SW (SW)	339	7	412439 417605
100	Contemporary Trade Directory Entries Name: Always Helpful Company Location: Always Helpful Company Suite 4a, Egerton Villa, 22-24, Edgerton Road, Huddersfield, HD3 3AD Classification: Cleaning Services - Domestic Status: Inactive Positional Accuracy: Automatically positioned to the address	A14SW (SE)	355	7	413131 417646
100	Contemporary Trade Directory Entries Name: A H C Commercial Cleaning Location: Edgerton Villa, 22-24, Edgerton Road, Huddersfield, West Yorkshire, HD3 3AD Classification: Commercial Cleaning Services Status: Inactive Positional Accuracy: Automatically positioned to the address	A14SW (SE)	355	7	413131 417646
101	Contemporary Trade Directory Entries Name: Scribblers Den Location: 52, Imperial Road, Huddersfield, HD1 4PJ Classification: Knitting Yarn Manufacturers & Wholesalers Status: Inactive Positional Accuracy: Automatically positioned to the address	A8NE (SE)	397	7	412946 417429
102	Contemporary Trade Directory Entries Name: Rose Hill Natural Burial Ground Location: 161, Birkby Hall Road, Huddersfield, HD2 2BS Classification: Cemeteries & Crematoria Status: Active Positional Accuracy: Automatically positioned to the address	A14NW (NE)	414	7	413105 418097
103	Contemporary Trade Directory Entries Name: Oakdale Instruments Location: 37, Talbot Avenue, Huddersfield, HD3 3BQ Classification: Filtration Systems & Services Status: Inactive Positional Accuracy: Automatically positioned to the address	A12NE (W)	444	7	412277 417908
104	Contemporary Trade Directory Entries Name: Calderdale & Huddersfield Nhs Foundation Trust Location: Acre Street, Huddersfield, HD3 3EA Classification: Hospitals Status: Inactive Positional Accuracy: Automatically positioned to the address	A12SE (W)	493	7	412236 417680
104	Contemporary Trade Directory Entries Name: Calderdale & Huddersfield N H S Foundation Trust Location: ACRE STREET, LINDLEY, HUDDERSFIELD, HD3 3EA Classification: Hospitals Status: Active Positional Accuracy: Automatically positioned to the address	A12SE (W)	493	7	412236 417680

Map ID	Details	Quadrant Reference (Compass Direction)	Estimated Distance From Site	Contact	NGR
105	Contemporary Trade Directory Entries Name: David Ellis Location: Brookhouse, Edgerton Road, Huddersfield, HD3 3AA Classification: Damp & Dry Rot Control Status: Inactive Positional Accuracy: Automatically positioned to the address	A14SW (SE)	509	7	413275 417591
106	Contemporary Trade Directory Entries Name: Tesco Petrol Filling Station Location: A, 6, New Hey Road, Huddersfield, West Yorkshire, HD3 4AH Classification: Petrol Filling Stations Status: Inactive Positional Accuracy: Automatically positioned to the address	A8NW (S)	527	7	412684 417250
106	Contemporary Trade Directory Entries Name: A J Curtains Location: 152, Westbourne Road, Huddersfield, West Yorkshire, HD1 4LF Classification: Soft Furnishings - Manufacturers Status: Inactive Positional Accuracy: Manually positioned to the address or location	A8NW (S)	536	7	412709 417240
106	Contemporary Trade Directory Entries Name: Just Lookin Location: 1, New Hey Road, Huddersfield, HD3 4AQ Classification: Mirrors & Decorative Glass Status: Inactive Positional Accuracy: Automatically positioned to the address	A8NW (S)	565	7	412685 417212
107	Contemporary Trade Directory Entries Name: Marsh Garage Location: Syringa Street, Huddersfield, HD1 4PD Classification: Garage Services Status: Active Positional Accuracy: Automatically positioned to the address	A8NE (S)	545	7	412929 417264
108	Contemporary Trade Directory Entries Name: Fone Bazaar Location: 108, Westbourne Road, Huddersfield, West Yorkshire, HD1 4LF Classification: Mobile Phone Accessories and Car Kits Status: Inactive Positional Accuracy: Manually positioned to the address or location	A8NE (S)	548	7	412873 417243
109	Contemporary Trade Directory Entries Name: Novalis Fibres Location: 15, Marsham Grove, Huddersfield, HD3 3DT Classification: Synthetic Textiles Status: Inactive Positional Accuracy: Automatically positioned to the address	A7NE (SW)	550	7	412423 417323
110	Contemporary Trade Directory Entries Name: Domestic Appliance Spares & Service Location: 70, Westbourne Road, Huddersfield, HD1 4LE Classification: Domestic Appliances - Servicing, Repairs & Parts Status: Active Positional Accuracy: Automatically positioned to the address	A8NE (SE)	574	7	413003 417261
110	Contemporary Trade Directory Entries Name: The Electrolysis & Beauty Clinic Location: 41-43 Westbourne Rd, Huddersfield, West Yorkshire, HD1 4LG Classification: Electrolysis Status: Inactive Positional Accuracy: Manually positioned to the address or location	A8NE (S)	601	7	412988 417228
110	Contemporary Trade Directory Entries Name: Popkidz Location: 41, Westbourne Road, Huddersfield, HD1 4LQ Classification: Catering Equipment Status: Inactive Positional Accuracy: Automatically positioned to the address	A8NE (S)	603	7	412988 417225
110	Contemporary Trade Directory Entries Name: Groom Textile Care Location: 41, Westbourne Road, HUDDERSFIELD, HD1 4LQ Classification: Laundries & Launderettes Status: Active Positional Accuracy: Automatically positioned to the address	A8NE (S)	603	7	412991 417226
110	Contemporary Trade Directory Entries Name: Injury Claims Bureau Ltd Location: 33, Westbourne Road, Huddersfield, HD1 4LQ Classification: Commercial Cleaning Services Status: Inactive Positional Accuracy: Automatically positioned to the address	A8NE (SE)	607	7	413017 417232

Map ID	Details	Quadrant Reference (Compass Direction)	Estimated Distance From Site	Contact	NGR
111	Contemporary Trade Directory Entries Name: Houseproud Location: 71, Westbourne Road, Huddersfield, HD1 4LG Classification: Hardware Status: Inactive Positional Accuracy: Automatically positioned to the address	A8NE (S)	574	7	412849 417212
111	Contemporary Trade Directory Entries Name: Alumident Location: 63 Westbourne Rd, Huddersfield, West Yorkshire, HD1 4LG Classification: Medical & Dental Laboratories Status: Inactive Positional Accuracy: Manually positioned to the address or location	A8NE (S)	583	7	412861 417205
111	Contemporary Trade Directory Entries Name: K Brooke & Son Location: Rear Of, 7, Broomfield Road, Marsh, Huddersfield, HD1 4QD Classification: Printers Status: Inactive Positional Accuracy: Automatically positioned to the address	A8NE (S)	602	7	412850 417183
112	Contemporary Trade Directory Entries Name: Huddersfield Hospital Location: BIRKBY HALL ROAD, BIRKBY, HUDDERSFIELD, HD2 2BL Classification: Hospitals Status: Active Positional Accuracy: Automatically positioned to the address	A14NW (NE)	577	7	413319 418080
112	Contemporary Trade Directory Entries Name: B M I Hospital Location: Birkby Lodge Road, Huddersfield, HD2 2BL Classification: Hospitals Status: Inactive Positional Accuracy: Automatically positioned to the address	A14NW (NE)	578	7	413319 418081
113	Contemporary Trade Directory Entries Name: Process Instrumentation & Design Ltd Location: 1, Rossefield Avenue, Huddersfield, HD2 2BR Classification: Control Panels Status: Active Positional Accuracy: Automatically positioned to the address	A19SW (NE)	578	7	413205 418230
114	Contemporary Trade Directory Entries Name: Clean 'N' Dry Location: 2, Smiths Avenue, Huddersfield, HD3 4AN Classification: Carpet, Curtain & Upholstery Cleaners Status: Inactive Positional Accuracy: Automatically positioned to the address	A8NW (S)	586	7	412546 417221
115	Contemporary Trade Directory Entries Name: Yorkshire Blinds & Curtains Location: 44, Westbourne Road, Huddersfield, HD1 4LE Classification: Blinds, Awnings & Canopies Status: Active Positional Accuracy: Automatically positioned to the address	A9NW (SE)	608	7	413102 417269
115	Contemporary Trade Directory Entries Name: Yorkshire Blinds & Curtains Location: 44, Westbourne Road, Huddersfield, HD1 4LE Classification: Blinds, Awnings & Canopies Status: Inactive Positional Accuracy: Automatically positioned to the address	A9NW (SE)	608	7	413103 417269
116	Contemporary Trade Directory Entries Name: Glebe Street Garage Location: Glebe Street, Huddersfield, HD1 4NP Classification: Garage Services Status: Inactive Positional Accuracy: Automatically positioned to the address	A9NW (SE)	625	7	413171 417292
116	Contemporary Trade Directory Entries Name: Glebe Street Garage Location: Glebe Street, Huddersfield, HD1 4NP Classification: Garage Services Status: Active Positional Accuracy: Automatically positioned to the address	A9NW (SE)	626	7	413171 417291
116	Contemporary Trade Directory Entries Name: Shell Location: Shell Garage, Westbourne Road, Huddersfield, HD1 4LE Classification: Petrol Filling Stations Status: Inactive Positional Accuracy: Automatically positioned to the address	A9NW (SE)	646	7	413175 417269

Map ID	Details	Quadrant Reference (Compass Direction)	Estimated Distance From Site	Contact	NGR
116	Contemporary Trade Directory Entries Name: Shell Location: Shell Garage, Westbourne Road, Huddersfield, HD1 4LE Classification: Petrol Filling Stations Status: Active Positional Accuracy: Automatically positioned to the address	A9NW (SE)	646	7	413175 417269
116	Contemporary Trade Directory Entries Name: Fleet Care Workshops Location: Ambulance Station, Westbourne Road, Huddersfield, HD1 4LD Classification: Commercial Vehicle Servicing, Repairs, Parts & Accessories Status: Inactive Positional Accuracy: Automatically positioned to the address	A9NW (SE)	656	7	413216 417286
116	Contemporary Trade Directory Entries Name: Wymas Fleet Care Location: Westbourne Road, Huddersfield, HD1 4LD Classification: Garage Services Status: Inactive Positional Accuracy: Automatically positioned to the address	A9NW (SE)	656	7	413216 417286
117	Contemporary Trade Directory Entries Name: Lindley Composite Doors Location: Lindley Doors UK, 4a, Acre Street, Huddersfield, HD3 3DU Classification: Door Manufacturers - Domestic Status: Inactive Positional Accuracy: Automatically positioned to the address	A7NE (SW)	628	7	412239 417390
118	Contemporary Trade Directory Entries Name: Neles-Jamesbury Ltd Location: 54, Birkby Lodge Road, Huddersfield, HD2 2BG Classification: Valve Manufacturers & Suppliers Status: Inactive Positional Accuracy: Automatically positioned to the address	A14NE (E)	668	7	413465 417947
119	Contemporary Trade Directory Entries Name: Cairndale Textiles (Scotland) Location: Marsh Mill, Luck Lane, Huddersfield, West Yorkshire, HD3 4AB Classification: Textile Manufacturing Status: Inactive Positional Accuracy: Manually positioned to the address or location	A8SW (S)	693	7	412614 417092
119	Contemporary Trade Directory Entries Name: Luxonic Lighting Plc Location: Surelux Works, New Hey Road, Marsh, Huddersfield, HD3 4BR Classification: Lighting Manufacturers Status: Inactive Positional Accuracy: Automatically positioned in the proximity of the address	A8SW (S)	694	7	412614 417092
119	Contemporary Trade Directory Entries Name: Steven Thwaites Location: Marsh Mills, Luck La, Huddersfield, West Yorkshire, HD3 4AB Classification: Car Dealers Status: Inactive Positional Accuracy: Manually positioned to the address or location	A8SW (S)	694	7	412613 417092
119	Contemporary Trade Directory Entries Name: Marsh Mills Furniture Stripping Location: Unit 12/C, Marsh Mills, Luck Lane, Huddersfield, HD3 4AB Classification: Paint & Varnish Stripping Status: Inactive Positional Accuracy: Automatically positioned to the address	A8SW (S)	694	7	412614 417092
119	Contemporary Trade Directory Entries Name: Crownfast Fashions Ltd Location: Marsh Mill, Luck La, Huddersfield, West Yorkshire, HD3 4AB Classification: Photographic Equipment & Supplies - Manufacturers Status: Inactive Positional Accuracy: Manually positioned to the address or location	A8SW (S)	694	7	412613 417092
119	Contemporary Trade Directory Entries Name: The Ironing Maid Location: Marsh Mills, Luck La, Huddersfield, West Yorkshire, HD3 4AB Classification: Ironing & Home Laundry Services Status: Inactive Positional Accuracy: Manually positioned to the address or location	A8SW (S)	694	7	412614 417091
119	Contemporary Trade Directory Entries Name: The Ironing Room Location: Unit 12/B, Marsh Mills, Luck Lane, Huddersfield, West Yorkshire, HD3 4AB Classification: Ironing & Home Laundry Services Status: Inactive Positional Accuracy: Manually positioned to the address or location	A8SW (S)	694	7	412614 417092

Map ID	Details	Quadrant Reference (Compass Direction)	Estimated Distance From Site	Contact	NGR
119	Contemporary Trade Directory Entries Name: The Print Factory Location: Unit 7, Marsh Mills, Luck Lane, Huddersfield, HD3 4AB Classification: T-Shirts Status: Active Positional Accuracy: Automatically positioned to the address	A8SW (S)	694	7	412614 417092
119	Contemporary Trade Directory Entries Name: Kudos Technical Location: Unit 7, Marsh Mills, Luck Lane, Huddersfield, HD3 4AB Classification: Car Engine Tuning & Diagnostic Services Status: Inactive Positional Accuracy: Automatically positioned to the address	A8SW (S)	694	7	412614 417092
119	Contemporary Trade Directory Entries Name: Sparkling Glass Ltd Location: Unit 38, Marsh Mills, Luck Lane, Huddersfield, HD3 4AB Classification: Commercial Cleaning Services Status: Active Positional Accuracy: Automatically positioned to the address	A8SW (S)	695	7	412613 417091
119	Contemporary Trade Directory Entries Name: Solarshade Window Films Location: SOLAR SHADE, LUCK LANE, MARSH, HUDDERSFIELD, HD3 4AB Classification: Window Film Manufacturers and Dealers Status: Active Positional Accuracy: Automatically positioned to the address	A8SW (S)	695	7	412613 417091
119	Contemporary Trade Directory Entries Name: Fast Cash 4 Scrap Cars Huddersfield Aeg Location: Luck Lane, Huddersfield, West Yorkshire, HD3 4AB Classification: Car Breakers & Dismantlers Status: Inactive Positional Accuracy: Manually positioned within the geographical locality	A8SW (S)	722	7	412639 417059
119	Contemporary Trade Directory Entries Name: Paul'S Scrap Yards In Huddersfield Location: Luck Lane, Huddersfield, West Yorkshire, hd3 4ab Classification: Car Breakers & Dismantlers Status: Inactive Positional Accuracy: Manually positioned within the geographical locality	A8SW (S)	722	7	412639 417059
119	Contemporary Trade Directory Entries Name: Scrap Yard In Huddersfield Htt Location: 34, Luck Lane, Huddersfield, HD3 4AB Classification: Car Breakers & Dismantlers Status: Inactive Positional Accuracy: Automatically positioned to the address	A8SW (S)	725	7	412645 417056
120	Contemporary Trade Directory Entries Name: Leeds Link Location: 20, Edgerton Grove Road, Huddersfield, HD1 5QX Classification: Bus & Coach Operators & Stations Status: Inactive Positional Accuracy: Automatically positioned to the address	A9NW (SE)	703	7	413308 417305
121	Contemporary Trade Directory Entries Name: Helsaform Gmbh Location: Eilerslie House, Queens Road, Huddersfield, West Yorkshire, HD2 2AG Classification: Clothing Accessory Manufacturers Status: Inactive Positional Accuracy: Automatically positioned to the address	A14SE (E)	704	7	413478 417573
121	Contemporary Trade Directory Entries Name: P H Europe Ltd Location: Eilerslie House, Queens Road, Huddersfield, HD2 2AG Classification: Distribution Services Status: Inactive Positional Accuracy: Automatically positioned to the address	A14SE (E)	704	7	413478 417573
122	Contemporary Trade Directory Entries Name: Howarths Gas Services Location: 42, St. James Road, Huddersfield, West Yorkshire, HD1 4QA Classification: Gas Appliances - Sales & Service Status: Inactive Positional Accuracy: Automatically positioned to the address	A8SE (S)	707	7	412853 417078
123	Contemporary Trade Directory Entries Name: Simply Pvc Location: 14, Inglewood Avenue, Huddersfield, HD2 2DS Classification: Fascias and Soffits Status: Inactive Positional Accuracy: Automatically positioned to the address	A18SW (NW)	707	7	412446 418469

Map ID	Details	Quadrant Reference (Compass Direction)	Estimated Distance From Site	Contact	NGR
124	Contemporary Trade Directory Entries Name: Esso Location: New Hey Road, Huddersfield, HD3 4DD Classification: Petrol Filling Stations Status: Active Positional Accuracy: Automatically positioned to the address	A7NE (SW)	723	7	412123 417387
125	Contemporary Trade Directory Entries Name: North Carpet Cleaning Co Location: 37, King Street, Lindley, Huddersfield, HD3 3EZ Classification: Carpet, Curtain & Upholstery Cleaners Status: Inactive Positional Accuracy: Automatically positioned to the address	A12SW (W)	729	7	412013 417604
126	Contemporary Trade Directory Entries Name: Telecoms North Location: 23, Stanley Road, Lindley, Huddersfield, HD3 3LU Classification: Telecommunications Equipment & Systems Status: Inactive Positional Accuracy: Automatically positioned to the address	A17SW (NW)	733	7	412073 418175
127	Contemporary Trade Directory Entries Name: Willow Garage Location: WILLOW GARAGE, UNIT 3, LUCK LANE, MARSH, HUDDERSFIELD, HD1 4QT Classification: Garage Services Status: Active Positional Accuracy: Automatically positioned to the address	A8SW (S)	736	7	412638 417045
127	Contemporary Trade Directory Entries Name: Luck Lane Cars Location: Unit 2, Willow Garage, Luck Lane, HUDDERSFIELD, HD1 4QT Classification: Car Dealers - Used Status: Active Positional Accuracy: Automatically positioned to the address	A8SW (S)	746	7	412629 417037
127	Contemporary Trade Directory Entries Name: Pw Motors Location: Unit 1, Willow Garage, Luck Lane, Huddersfield, HD1 4QT Classification: Car Dealers - Used Status: Inactive Positional Accuracy: Automatically positioned to the address	A8SW (S)	746	7	412629 417037
127	Contemporary Trade Directory Entries Name: Turner'S Location: Willow Garage,Luck La, Huddersfield, West Yorkshire, HD1 4QT Classification: Car Dealers - Used Status: Inactive Positional Accuracy: Manually positioned to the address or location	A8SW (S)	746	7	412629 417036
127	Contemporary Trade Directory Entries Name: Willow Garage Location: Unit 3, Willow Garage, Luck Lane, Huddersfield, HD1 4QT Classification: Garage Services Status: Inactive Positional Accuracy: Automatically positioned to the address	A8SW (S)	746	7	412629 417037
128	Contemporary Trade Directory Entries Name: I F R Automotive Location: UNIT 2, WILLOW GARAGE UNITS, LUCK LANE, MARSH, HUDDERSFIELD, HD1 4QT Classification: Car Dealers - Used Status: Active Positional Accuracy: Automatically positioned to the address	A8SW (S)	762	7	412657 417017
128	Contemporary Trade Directory Entries Name: E T S Tyres & Exhaust Location: Huddersfield, HD1 4QT Classification: Garage Services Status: Active Positional Accuracy: Automatically positioned to the address	A8SW (S)	767	7	412645 417013
128	Contemporary Trade Directory Entries Name: W France Successors Location: The Old Joiners Shop, Luck Lane, Huddersfield, HD1 4QU Classification: Joinery Manufacturers Status: Inactive Positional Accuracy: Automatically positioned to the address	A8SW (S)	772	7	412692 417004

Map ID	Details	Quadrant Reference (Compass Direction)	Estimated Distance From Site	Contact	NGR
128	Contemporary Trade Directory Entries Name: Bankfield Auto Sprays Location: Luck La, Huddersfield, West Yorkshire, HD1 4QT Classification: Car Painters & Sprayers Status: Inactive Positional Accuracy: Manually positioned to the road within the address or location	A8SW (S)	792	7	412658 416986
129	Contemporary Trade Directory Entries Name: The Craft Work Shop Location: 72, Acre Street, Huddersfield, HD3 3EL Classification: Work Shops Status: Inactive Positional Accuracy: Automatically positioned to the address	A12NW (W)	763	7	411959 417946
129	Contemporary Trade Directory Entries Name: Udders Orchard Cider Location: 70A, ACRE STREET, LINDLEY, HUDDERSFIELD, HD3 3EL Classification: Cider Makers Status: Active Positional Accuracy: Automatically positioned to the address	A12NW (W)	763	7	411959 417946
129	Contemporary Trade Directory Entries Name: Fosters Paint Spot Location: The Old Bakery, 90, Acre Street, Huddersfield, HD3 3EL Classification: Painting & Decorating Supplies Status: Inactive Positional Accuracy: Automatically positioned to the address	A12NW (W)	779	7	411945 417955
130	Contemporary Trade Directory Entries Name: J B Mobile Caravan Services Location: 69, Eldon Road, Huddersfield, HD1 4NE Classification: Caravans - Servicing & Repairs Status: Inactive Positional Accuracy: Automatically positioned to the address	A8SE (S)	764	7	412938 417037
131	Contemporary Trade Directory Entries Name: F T Fairbank Location: 23, Reinwood Road, Huddersfield, HD3 4DH Classification: Furniture - Repairing & Restoring Status: Inactive Positional Accuracy: Automatically positioned to the address	A7NE (SW)	764	7	412200 417231
132	Contemporary Trade Directory Entries Name: Photography By Jan Location: 4, Edgerton Road, Huddersfield, HD1 5QS Classification: Photo & Digital Imaging Bureaus Status: Inactive Positional Accuracy: Automatically positioned to the address	A9NE (SE)	794	7	413519 417441
133	Contemporary Trade Directory Entries Name: Stonebridge Cars Ltd Location: Luck La, Huddersfield, West Yorkshire, HD1 4QT Classification: Garage Services Status: Inactive Positional Accuracy: Manually positioned to the road within the address or location	A8SW (S)	824	7	412626 416958
134	Contemporary Trade Directory Entries Name: John Horsfall Location: Birkby Grange, 85 Birkby Hall Road, Huddersfield, West Yorkshire, HD2 2XB Classification: Textile Manufacturing Status: Active Positional Accuracy: Automatically positioned to the address	A19SE (NE)	829	7	413555 418172
134	Contemporary Trade Directory Entries Name: Marshalls Plc Location: Birkby Grange, 85, Birkby Hall Road, Huddersfield, HD2 2XB Classification: Concrete Products Status: Inactive Positional Accuracy: Automatically positioned to the address	A19SE (NE)	830	7	413556 418172
135	Contemporary Trade Directory Entries Name: S T S Tyre Pros Location: New North Road, Huddersfield, West Yorkshire, HD1 5QR Classification: Tyre Dealers Status: Inactive Positional Accuracy: Manually positioned within the geographical locality	A9NE (SE)	843	7	413570 417433
135	Contemporary Trade Directory Entries Name: Tyre City Location: New North Road, Huddersfield, West Yorkshire, HD1 5QR Classification: Tyre Dealers Status: Inactive Positional Accuracy: Manually positioned within the geographical locality	A9NE (SE)	843	7	413570 417433

Map ID	Details	Quadrant Reference (Compass Direction)	Estimated Distance From Site	Contact	NGR
135	Contemporary Trade Directory Entries Name: Hi-Q Tyre Services Location: New North Road, Huddersfield, HD1 5QR Classification: Tyre Dealers Status: Inactive Positional Accuracy: Automatically positioned to the address	A9NE (SE)	847	7	413570 417425
135	Contemporary Trade Directory Entries Name: S T S Tyre Pros Location: New North Road, Huddersfield, West Yorkshire, HD1 5QR Classification: Tyre Dealers Status: Active Positional Accuracy: Automatically positioned to the address	A9NE (SE)	847	7	413570 417425
136	Contemporary Trade Directory Entries Name: Laundry Basket Location: 41, Carr Street, Huddersfield, HD3 4AU Classification: Dry Cleaners Status: Inactive Positional Accuracy: Automatically positioned to the address	A8SW (S)	864	7	412446 416961
137	Contemporary Trade Directory Entries Name: Newsholme Food Group Location: New Hey Road, Huddersfield, HD3 4BZ Classification: Food Products - Manufacturers Status: Inactive Positional Accuracy: Automatically positioned to the address	A7NW (SW)	869	7	411958 417377
137	Contemporary Trade Directory Entries Name: Kepak Huddersfield Ltd Location: New Hey Road, Huddersfield, HD3 4BZ Classification: Food Products - Manufacturers Status: Inactive Positional Accuracy: Automatically positioned to the address	A7NW (SW)	869	7	411958 417377
138	Contemporary Trade Directory Entries Name: The Poster Printer Location: 53, Grasmere Road, Huddersfield, HD1 4LH Classification: Printers Status: Inactive Positional Accuracy: Automatically positioned to the address	A9SW (SE)	873	7	413188 417016
139	Contemporary Trade Directory Entries Name: Skye Facilities Ltd Location: 9, DUDLEY AVENUE, MARSH, HUDDERSFIELD, HD1 4NB Classification: Commercial Cleaning Services Status: Active Positional Accuracy: Automatically positioned to the address	A8SE (S)	892	7	412934 416905
140	Contemporary Trade Directory Entries Name: O M C International (Fine Fabrics) Ltd Location: Oakes Mill, New Hey Road, Huddersfield, HD3 4BY Classification: Clothing & Fabrics - Manufacturers Status: Inactive Positional Accuracy: Automatically positioned to the address	A7NW (SW)	897	7	411899 417432
141	Contemporary Trade Directory Entries Name: Hepworth Air Filtration Location: 29, Ridge View Drive, Birkby, Huddersfield, HD2 2EX Classification: Air Purification Equipment Status: Inactive Positional Accuracy: Automatically positioned to the address	A18NW (N)	913	7	412651 418748
142	Contemporary Trade Directory Entries Name: Auto Tecnica Location: Gorse Road Garage, 16, Gorse Road, HUDDERSFIELD, HD3 4BN Classification: Machine Tool Accessories & Services Status: Inactive Positional Accuracy: Automatically positioned to the address	A8SW (S)	938	7	412459 416879
143	Contemporary Trade Directory Entries Name: Bekaert Carding Location: Plover Road, Lindley, Huddersfield, HD3 3HT Classification: Wire Products - Manufacturers Status: Inactive Positional Accuracy: Automatically positioned to the address	A12SW (W)	940	7	411773 417736
143	Contemporary Trade Directory Entries Name: Airotech Holdings Location: Plover Road, Lindley, Huddersfield, West Yorkshire, HD3 3HT Classification: Clothing & Fabrics - Manufacturers Status: Inactive Positional Accuracy: Automatically positioned to the address	A12SW (W)	940	7	411773 417736

Map ID	Details	Quadrant Reference (Compass Direction)	Estimated Distance From Site	Contact	NGR
144	Contemporary Trade Directory Entries Name: Transform Office Interiors Location: Oakes Flooring and Blinds Unit 19, Oakes Mill West, New Hey Road, Huddersfield, HD3 4DD Classification: Office Furniture & Equipment Status: Inactive Positional Accuracy: Automatically positioned to the address	A7NW (W)	948	7	411842 417433
144	Contemporary Trade Directory Entries Name: Heathcote Transport Location: Oakes Mill West, New Hey Road, Huddersfield, HD3 4BY Classification: Road Haulage Services Status: Inactive Positional Accuracy: Automatically positioned to the address	A7NW (SW)	966	7	411832 417410
144	Contemporary Trade Directory Entries Name: S & O Fabrications Ltd Location: Oakes Mill West, New Hey Road, Huddersfield, HD3 4BY Classification: Sheet Metal Work Status: Inactive Positional Accuracy: Automatically positioned to the address	A7NW (SW)	966	7	411832 417410
144	Contemporary Trade Directory Entries Name: Crownfast Location: Oakes Mills West, New Hey Road, Huddersfield, West Yorkshire, HD3 4DD Classification: Bookbinding & Equipment Status: Inactive Positional Accuracy: Manually positioned to the address or location	A7NW (SW)	966	7	411832 417410
145	Contemporary Trade Directory Entries Name: Birkby Hall Motor Co Location: 134, Birkby Hall Road, Huddersfield, HD2 2UZ Classification: Car Dealers Status: Inactive Positional Accuracy: Automatically positioned to the address	A19SE (NE)	953	7	413671 418217
145	Contemporary Trade Directory Entries Name: Sam Autos Location: 134, Birkby Hall Road, Huddersfield, West Yorkshire, HD2 2UZ Classification: Garage Services Status: Inactive Positional Accuracy: Manually positioned to the address or location	A19SE (NE)	953	7	413671 418217
145	Contemporary Trade Directory Entries Name: Apex Performance Cars Location: 134 Birkby Hall Road, Huddersfield, West Yorkshire, HD2 2UZ Classification: Car Dealers Status: Active Positional Accuracy: Automatically positioned to the address	A19SE (NE)	955	7	413671 418223
145	Contemporary Trade Directory Entries Name: Elv'S Location: Unit 2 Storoths Place, Birkby Hall Road, Huddersfield, HD2 2UZ Classification: Salvage Dealers Status: Inactive Positional Accuracy: Manually positioned within the geographical locality	A19SE (NE)	985	7	413703 418225
146	Contemporary Trade Directory Entries Name: Blacker Road Garage Location: Huddersfield, HD1 5HH Classification: Garage Services Status: Active Positional Accuracy: Automatically positioned to the address	A15SW (E)	968	7	413780 417800
147	Contemporary Trade Directory Entries Name: Avk-Seg (Uk) Ltd Location: 90, New North Road, Huddersfield, HD1 5NE Classification: Generators - Sales & Service Status: Inactive Positional Accuracy: Automatically positioned to the address	A9NE (SE)	978	7	413682 417356
147	Contemporary Trade Directory Entries Name: Medical Disposables Location: 86-90, NEW NORTH ROAD, EDGERTON, HUDDERSFIELD, HD1 5NE Classification: Medical Instruments - Manufacturers Status: Active Positional Accuracy: Automatically positioned to the address	A9NE (SE)	987	7	413687 417346

Map ID	Details	Quadrant Reference (Compass Direction)	Estimated Distance From Site	Contact	NGR
148	Contemporary Trade Directory Entries Name: P J Crompton Location: 6, Mountbatten Gardens, Oakes, Huddersfield, HD3 4EG Classification: Road Haulage Services Status: Inactive Positional Accuracy: Automatically positioned to the address	A7NW (SW)	984	7	411863 417312
149	Fuel Station Entries Name: Shell Huddersfield Location: Westbourne Road , Marsh , Huddersfield, West Yorkshire, HD1 4LE Brand: SHELL Premises Type: Petrol Station Status: Open Positional Accuracy: Automatically positioned to the address	A9NW (SE)	647	7	413173 417266
149	Fuel Station Entries Name: Westbourne Service Station Location: Westbourne Road , Marsh , Huddersfield, West Yorkshire, HD1 4LG Brand: Obsolete Premises Type: Not Applicable Status: Obsolete Positional Accuracy: Automatically positioned to the address	A9NW (SE)	647	7	413173 417266
150	Fuel Station Entries Name: Reinwood Service Station Location: New Hey Road , Marsh , Huddersfield, West Yorkshire, HD3 4BU Brand: ESSO Premises Type: Petrol Station Status: Open Positional Accuracy: Manually positioned to the address or location	A7NE (SW)	722	7	412123 417388
151	Fuel Station Entries Name: Monza Filling Station Location: Halifax Road , Birchcliffe , Huddersfield, West Yorkshire, HD3 3NQ Brand: Obsolete Premises Type: Not Applicable Status: Obsolete Positional Accuracy: Manually positioned to the address or location	A17NE (NW)	936	7	412153 418565
152	Fuel Station Entries Name: Blacker Road Garage Location: Blacker Road , Birkby , Huddersfield, West Yorkshire, HD1 5HH Brand: UK Premises Type: Petrol Station Status: Closed Positional Accuracy: Manually positioned to the address or location	A15SW (E)	972	7	413784 417766
153	Points of Interest - Commercial Services Name: Marsh Garage Location: Syringa Street, Huddersfield, HD1 4PD Category: Repair and Servicing Class Code: Vehicle Repair, Testing and Servicing Positional Accuracy: Positioned to address or location	A8NE (S)	545	8	412930 417265
153	Points of Interest - Commercial Services Name: Marsh Garage Location: Syringa Street, Marsh, Huddersfield, HD1 4PD Category: Repair and Servicing Class Code: Vehicle Repair, Testing and Servicing Positional Accuracy: Positioned to address or location	A8NE (S)	549	8	412925 417259
154	Points of Interest - Commercial Services Name: Shell Huddersfield Location: Westbourne, Road, Huddersfield, HD1 4LE Category: Personal, Consumer and other Services Class Code: Vehicle Cleaning Services Positional Accuracy: Positioned to address or location	A9NW (SE)	614	8	413138 417283
154	Points of Interest - Commercial Services Name: Glebe Street Garage Location: Garage, Glebe Street, Marsh, Huddersfield, HD1 4NP Category: Repair and Servicing Class Code: Vehicle Repair, Testing and Servicing Positional Accuracy: Positioned to address or location	A9NW (SE)	626	8	413171 417291
154	Points of Interest - Commercial Services Name: Car Wash Location: Westbourne Road, Huddersfield, HD1 4LE Category: Personal, Consumer and other Services Class Code: Vehicle Cleaning Services Positional Accuracy: Positioned to address or location	A9NW (SE)	647	8	413173 417266

Map ID	Details	Quadrant Reference (Compass Direction)	Estimated Distance From Site	Contact	NGR
154	Points of Interest - Commercial Services Name: W Y M A S Fleet Care Location: Huddersfield Ambulance Station, Westbourne Road, Marsh, Huddersfield, HD1 4LD Category: Repair and Servicing Class Code: Vehicle Repair, Testing and Servicing Positional Accuracy: Positioned to address or location	A9NW (SE)	656	8	413216 417286
154	Points of Interest - Commercial Services Name: Fleet Care Workshops Location: Ambulance Station, Westbourne Road, Huddersfield, HD1 4LD Category: Repair and Servicing Class Code: Vehicle Repair, Testing and Servicing Positional Accuracy: Positioned to address or location	A9NW (SE)	656	8	413216 417286
154	Points of Interest - Commercial Services Name: Wymas Fleet Care Location: Ambulance Station, Westbourne Road, Huddersfield, HD1 4LD Category: Repair and Servicing Class Code: Vehicle Repair, Testing and Servicing Positional Accuracy: Positioned to address or location	A9NW (SE)	656	8	413216 417286
155	Points of Interest - Commercial Services Name: Ph Europe Ltd Location: 10 Ellerslie Court, Huddersfield, HD2 2AQ Category: Transport, Storage and Delivery Class Code: Distribution and Haulage Positional Accuracy: Positioned to address or location	A14SW (E)	654	8	413431 417590
155	Points of Interest - Commercial Services Name: Ph (Europe) Ltd Location: Ellerslie House, Queens Road, Huddersfield, HD2 2AG Category: Transport, Storage and Delivery Class Code: Distribution and Haulage Positional Accuracy: Positioned to address or location	A14SE (E)	704	8	413478 417573
156	Points of Interest - Commercial Services Name: Kudos Technical Ltd Location: Unit 7 Marsh Mills, Luck Lane, Huddersfield, HD3 4AB Category: Repair and Servicing Class Code: Vehicle Repair, Testing and Servicing Positional Accuracy: Positioned to address or location	A8SW (S)	694	8	412614 417092
156	Points of Interest - Commercial Services Name: Willow Garage Location: Willow Garage Unit 3, Luck Lane, Marsh, Huddersfield, HD1 4QT Category: Repair and Servicing Class Code: Vehicle Repair, Testing and Servicing Positional Accuracy: Positioned to address or location	A8SW (S)	736	8	412637 417045
156	Points of Interest - Commercial Services Name: Bankfield Auto Sprays Location: Unit 4 Willow Garage, Luck Lane, Huddersfield, HD1 4QT Category: Repair and Servicing Class Code: Vehicle Repair, Testing and Servicing Positional Accuracy: Positioned to address or location	A8SW (S)	746	8	412629 417037
156	Points of Interest - Commercial Services Name: E T S Tyres & Exhaust Location: Providence Garage, Luck Lane, Marsh, Huddersfield, HD1 4QT Category: Repair and Servicing Class Code: Vehicle Repair, Testing and Servicing Positional Accuracy: Positioned to address or location	A8SW (S)	767	8	412645 417013
156	Points of Interest - Commercial Services Name: Stonebridge Garage Location: 40 Luck Lane, Huddersfield, HD1 4QT Category: Repair and Servicing Class Code: Vehicle Repair, Testing and Servicing Positional Accuracy: Positioned to address or location	A8SW (S)	786	8	412642 416994
157	Points of Interest - Commercial Services Name: R K B Auto Recons Location: 5 Wellfield Road, Huddersfield, HD3 4AX Category: Repair and Servicing Class Code: Vehicle Repair, Testing and Servicing Positional Accuracy: Positioned to address or location	A7NE (SW)	708	8	412383 417161
158	Points of Interest - Commercial Services Name: Reinwood Service Station Location: New Hey Road, Marsh, Huddersfield, HD3 4BU Category: Personal, Consumer and other Services Class Code: Vehicle Cleaning Services Positional Accuracy: Positioned to address or location	A7NE (SW)	722	8	412123 417388

Map ID	Details	Quadrant Reference (Compass Direction)	Estimated Distance From Site	Contact	NGR
158	Points of Interest - Commercial Services Name: Car Wash Location: New Hey Road, Marsh, Huddersfield, West Yorkshire, HD3 4BU Category: Personal, Consumer and other Services Class Code: Vehicle Cleaning Services Positional Accuracy: Positioned to address or location	A7NE (SW)	722	8	412123 417388
159	Points of Interest - Commercial Services Name: S T S Tyre Pros Location: Speedy 1 Limited, New North Road, Edgerton, Huddersfield, HD1 5QR Category: Repair and Servicing Class Code: Vehicle Repair, Testing and Servicing Positional Accuracy: Positioned to address or location	A9NE (SE)	847	8	413570 417425
159	Points of Interest - Commercial Services Name: Hiq Tyre Services Location: New North Road, Huddersfield, HD1 5QR Category: Repair and Servicing Class Code: Vehicle Repair, Testing and Servicing Positional Accuracy: Positioned to address or location	A9NE (SE)	847	8	413570 417425
159	Points of Interest - Commercial Services Name: Oaks Car Wash & Valet Location: 6 Cedar Mount, Huddersfield, HD1 5QJ Category: Personal, Consumer and other Services Class Code: Vehicle Cleaning Services Positional Accuracy: Positioned to address or location	A9NE (SE)	856	8	413548 417366
160	Points of Interest - Commercial Services Name: Oakes Mill Location: Oakes Mill West, New Hey Road, Oakes, Huddersfield, HD3 4DD Category: Personal, Consumer and other Services Class Code: Vehicle Cleaning Services Positional Accuracy: Positioned to address or location	A7NW (W)	948	8	411842 417433
160	Points of Interest - Commercial Services Name: K J P Fabrications Ltd Location: Unit 5 Oakes Mills, West New Hey Road, Huddersfield, HD3 4DD Category: Construction Services Class Code: Metalworkers Including Blacksmiths Positional Accuracy: Positioned to address or location	A7NW (W)	948	8	411842 417433
160	Points of Interest - Commercial Services Name: Kjp Fabrication Ltd Location: Oakes Mill West, New Hey Road, Huddersfield, HD3 4BY Category: Construction Services Class Code: Metalworkers Including Blacksmiths Positional Accuracy: Positioned to address or location	A7NW (SW)	966	8	411832 417410
160	Points of Interest - Commercial Services Name: Heathcote Transport Location: Oakes Mill West, New Hey Road, Huddersfield, HD3 4BY Category: Transport, Storage and Delivery Class Code: Distribution and Haulage Positional Accuracy: Positioned to address or location	A7NW (SW)	966	8	411832 417410
161	Points of Interest - Commercial Services Name: Birkby Motors Location: 134 Birkby Hall Road, Huddersfield, HD2 2UZ Category: Repair and Servicing Class Code: Vehicle Repair, Testing and Servicing Positional Accuracy: Positioned to address or location	A19SE (NE)	953	8	413671 418217
161	Points of Interest - Commercial Services Name: Sam Autos Location: 134 Birkby Hall Road, Huddersfield, HD2 2UZ Category: Repair and Servicing Class Code: Vehicle Repair, Testing and Servicing Positional Accuracy: Positioned to address or location	A19SE (NE)	953	8	413671 418217
161	Points of Interest - Commercial Services Name: Sam Autos Location: Unti 2 134 Birkby Hall Road, Huddersfield, West Yorkshire, HD2 2UZ Category: Repair and Servicing Class Code: Vehicle Repair, Testing and Servicing Positional Accuracy: Positioned to address or location	A19SE (NE)	953	8	413671 418217
162	Points of Interest - Commercial Services Name: Blacker Road Garage Location: 142 Blacker Road, Birkby, Huddersfield, HD1 5HH Category: Repair and Servicing Class Code: Vehicle Repair, Testing and Servicing Positional Accuracy: Positioned to address or location	A15SW (E)	963	8	413775 417798

Map ID	Details	Quadrant Reference (Compass Direction)	Estimated Distance From Site	Contact	NGR
162	Points of Interest - Commercial Services Name: Blacker Road Garage Location: Blacker Road, Huddersfield, HD1 5HH Category: Repair and Servicing Class Code: Vehicle Repair, Testing and Servicing Positional Accuracy: Positioned to address or location	A15SW (E)	973	8	413784 417766
163	Points of Interest - Commercial Services Name: P J Crompton Location: 6 Mountbatten Gardens, Oakes, Huddersfield, HD3 4EG Category: Transport, Storage and Delivery Class Code: Distribution and Haulage Positional Accuracy: Positioned to address or location	A7NW (SW)	984	8	411863 417312
163	Points of Interest - Commercial Services Name: P J Prompton Location: 6 Mountbatten Gardens, Oakes, Huddersfield, HD3 4EG Category: Transport, Storage and Delivery Class Code: Distribution and Haulage Positional Accuracy: Positioned to address or location	A7NW (SW)	984	8	411863 417312
163	Points of Interest - Commercial Services Name: P J Crompton Location: 6 Mountbatten Gardens, Oakes, Huddersfield, HD3 4EG Category: Transport, Storage and Delivery Class Code: Distribution and Haulage Positional Accuracy: Positioned to address or location	A7NW (SW)	985	8	411862 417312
164	Points of Interest - Education and Health Name: Huddersfield Royal Infirmary Location: Acre Street, Huddersfield, HD3 3EA Category: Health Practitioners and Establishments Class Code: Accident & Emergency Department Positional Accuracy: Positioned to address or location	A12SE (W)	492	8	412236 417681
164	Points of Interest - Education and Health Name: Dales Unit Location: Acre Street, Huddersfield, HD3 3EA Category: Health Practitioners and Establishments Class Code: Hospitals Positional Accuracy: Positioned to address or location	A12SE (W)	492	8	412236 417681
164	Points of Interest - Education and Health Name: Huddersfield Royal Infirmary Location: Acre Street, Huddersfield, HD3 3EA Category: Health Practitioners and Establishments Class Code: Hospitals Positional Accuracy: Positioned to address or location	A12SE (W)	492	8	412236 417681
164	Points of Interest - Education and Health Name: Huddersfield Royal Infirmary Location: Acre Street, Lindley, Huddersfield, HD3 3EA Category: Health Practitioners and Establishments Class Code: Hospitals Positional Accuracy: Positioned to address or location	A12SE (W)	493	8	412236 417680
164	Points of Interest - Education and Health Name: Huddersfield Royal Infirmary Location: Acre Street, Huddersfield, HD3 3EA Category: Health Practitioners and Establishments Class Code: Accident & Emergency Department Positional Accuracy: Positioned to address or location	A12SE (W)	520	8	412199 417720
165	Points of Interest - Education and Health Name: The Huddersfield Hospital Location: Bmi Hospital, Birkby Hall Road, Birkby, Huddersfield, HD2 2BL Category: Health Practitioners and Establishments Class Code: Hospitals Positional Accuracy: Positioned to address or location	A14NW (NE)	577	8	413319 418080
165	Points of Interest - Education and Health Name: B M I the Huddersfield Hospital Location: Birkby Lodge Road, Huddersfield, HD2 2BL Category: Health Practitioners and Establishments Class Code: Hospitals Positional Accuracy: Positioned to address or location	A14NW (NE)	578	8	413319 418081
165	Points of Interest - Education and Health Name: B M I Hospital Huddersfield Location: Birkby Lodge Road, Huddersfield, HD2 2BL Category: Health Practitioners and Establishments Class Code: Hospitals Positional Accuracy: Positioned to address or location	A14NW (NE)	578	8	413319 418081

Map ID	Details	Quadrant Reference (Compass Direction)	Estimated Distance From Site	Contact	NGR
165	Points of Interest - Education and Health Name: BMI the Huddersfield Hospital Location: Birkby Lodge Road, Huddersfield, HD2 2BL Category: Health Practitioners and Establishments Class Code: Hospitals Positional Accuracy: Positioned to address or location	A14NW (NE)	578	8	413319 418081
166	Points of Interest - Education and Health Name: Huddersfield Royal Infirmary Location: Acre Mills, Acre Street, Huddersfield, HD3 3EB Category: Health Practitioners and Establishments Class Code: Hospitals Positional Accuracy: Positioned to address or location	A12SW (W)	830	8	411889 417698
166	Points of Interest - Education and Health Name: Acre Mills Location: Acre Mills, School Street West, Oakes, Huddersfield, HD3 3EB Category: Health Practitioners and Establishments Class Code: Hospitals Positional Accuracy: Positioned to address or location	A12SW (W)	867	8	411862 417637
167	Points of Interest - Manufacturing and Production Name: Works Location: Not Supplied Category: Industrial Features Class Code: Unspecified Works Or Factories Positional Accuracy: Positioned to an adjacent address or location	A8NE (S)	462	8	412850 417327
168	Points of Interest - Manufacturing and Production Name: Works Location: Not Supplied Category: Industrial Features Class Code: Unspecified Works Or Factories Positional Accuracy: Positioned to an adjacent address or location	A8NE (S)	486	8	412935 417330
168	Points of Interest - Manufacturing and Production Name: Works Location: HD1 Category: Industrial Features Class Code: Unspecified Works Or Factories Positional Accuracy: Positioned to address or location	A8NE (S)	487	8	412939 417331
168	Points of Interest - Manufacturing and Production Name: Works Location: HD1 Category: Industrial Features Class Code: Unspecified Works Or Factories Positional Accuracy: Positioned to address or location	A8NE (SE)	494	8	412959 417331
168	Points of Interest - Manufacturing and Production Name: Works Location: Not Supplied Category: Industrial Features Class Code: Unspecified Works Or Factories Positional Accuracy: Positioned to an adjacent address or location	A8NE (SE)	495	8	412964 417331
168	Points of Interest - Manufacturing and Production Name: Works Location: HD1 Category: Industrial Features Class Code: Unspecified Works Or Factories Positional Accuracy: Positioned to address or location	A8NE (SE)	547	8	412990 417286
168	Points of Interest - Manufacturing and Production Name: Works Location: Not Supplied Category: Industrial Features Class Code: Unspecified Works Or Factories Positional Accuracy: Positioned to an adjacent address or location	A8NE (SE)	549	8	412990 417284
168	Points of Interest - Manufacturing and Production Name: Works Location: Not Supplied Category: Industrial Features Class Code: Unspecified Works Or Factories Positional Accuracy: Positioned to an adjacent address or location	A8NE (S)	556	8	412940 417257
168	Points of Interest - Manufacturing and Production Name: Works Location: Not Supplied Category: Industrial Features Class Code: Unspecified Works Or Factories Positional Accuracy: Positioned to an adjacent address or location	A8NE (S)	561	8	412977 417266

Map ID	Details	Quadrant Reference (Compass Direction)	Estimated Distance From Site	Contact	NGR
169	Points of Interest - Manufacturing and Production Name: Works Location: HD1 Category: Industrial Features Class Code: Unspecified Works Or Factories Positional Accuracy: Positioned to address or location	A8NW (S)	505	8	412697 417271
169	Points of Interest - Manufacturing and Production Name: Works Location: Not Supplied Category: Industrial Features Class Code: Unspecified Works Or Factories Positional Accuracy: Positioned to an adjacent address or location	A8NW (S)	506	8	412688 417271
170	Points of Interest - Manufacturing and Production Name: Works Location: Not Supplied Category: Industrial Features Class Code: Unspecified Works Or Factories Positional Accuracy: Positioned to an adjacent address or location	A8NE (S)	599	8	412847 417186
170	Points of Interest - Manufacturing and Production Name: Works Location: HD1 Category: Industrial Features Class Code: Unspecified Works Or Factories Positional Accuracy: Positioned to address or location	A8NE (S)	599	8	412850 417186
170	Points of Interest - Manufacturing and Production Name: Works Location: Not Supplied Category: Industrial Features Class Code: Unspecified Works Or Factories Positional Accuracy: Positioned to an adjacent address or location	A8SE (S)	676	8	412832 417105
170	Points of Interest - Manufacturing and Production Name: Works Location: HD1 Category: Industrial Features Class Code: Unspecified Works Or Factories Positional Accuracy: Positioned to an adjacent address or location	A8SE (S)	676	8	412834 417106
171	Points of Interest - Manufacturing and Production Name: Works Location: Not Supplied Category: Industrial Features Class Code: Unspecified Works Or Factories Positional Accuracy: Positioned to an adjacent address or location	A8SW (S)	672	8	412691 417104
171	Points of Interest - Manufacturing and Production Name: Works Location: HD3 Category: Industrial Features Class Code: Unspecified Works Or Factories Positional Accuracy: Positioned to an adjacent address or location	A8SW (S)	672	8	412691 417104
171	Points of Interest - Manufacturing and Production Name: Marsh Mills Business Centre Location: HD3 Category: Industrial Features Class Code: Business Parks and Industrial Estates Positional Accuracy: Positioned to an adjacent address or location	A8SW (S)	706	8	412618 417079
171	Points of Interest - Manufacturing and Production Name: Works Location: Not Supplied Category: Industrial Features Class Code: Unspecified Works Or Factories Positional Accuracy: Positioned to an adjacent address or location	A8SW (S)	748	8	412641 417033
172	Points of Interest - Manufacturing and Production Name: Works Location: Not Supplied Category: Industrial Features Class Code: Unspecified Works Or Factories Positional Accuracy: Positioned to an adjacent address or location	A8SW (S)	678	8	412590 417113
172	Points of Interest - Manufacturing and Production Name: Works Location: HD3 Category: Industrial Features Class Code: Unspecified Works Or Factories Positional Accuracy: Positioned to an adjacent address or location	A8SW (S)	678	8	412590 417113

Map ID	Details	Quadrant Reference (Compass Direction)	Estimated Distance From Site	Contact	NGR
172	Points of Interest - Manufacturing and Production Name: Marsh Mills Business Centre Location: HD3 Category: Industrial Features Class Code: Business Parks and Industrial Estates Positional Accuracy: Positioned to an adjacent address or location	A8SW (S)	712	8	412603 417075
173	Points of Interest - Manufacturing and Production Name: Works Location: HD3 Category: Industrial Features Class Code: Unspecified Works Or Factories Positional Accuracy: Positioned to address or location	A7NE (SW)	708	8	412398 417153
173	Points of Interest - Manufacturing and Production Name: Works Location: Not Supplied Category: Industrial Features Class Code: Unspecified Works Or Factories Positional Accuracy: Positioned to an adjacent address or location	A7NE (SW)	714	8	412390 417151
174	Points of Interest - Manufacturing and Production Name: Tank Location: HD3 Category: Industrial Features Class Code: Tanks (Generic) Positional Accuracy: Positioned to an adjacent address or location	A12SW (W)	723	8	411991 417746
174	Points of Interest - Manufacturing and Production Name: Tank Location: HD3 Category: Industrial Features Class Code: Tanks (Generic) Positional Accuracy: Positioned to an adjacent address or location	A12SW (W)	740	8	411983 417677
175	Points of Interest - Manufacturing and Production Name: Works Location: HD3 Category: Industrial Features Class Code: Unspecified Works Or Factories Positional Accuracy: Positioned to an adjacent address or location	A7NE (SW)	770	8	412190 417233
176	Points of Interest - Manufacturing and Production Name: Works Location: HD1 Category: Industrial Features Class Code: Unspecified Works Or Factories Positional Accuracy: Positioned to address or location	A8SW (S)	771	8	412691 417005
176	Points of Interest - Manufacturing and Production Name: Works Location: Not Supplied Category: Industrial Features Class Code: Unspecified Works Or Factories Positional Accuracy: Positioned to an adjacent address or location	A8SW (S)	773	8	412693 417003
176	Points of Interest - Manufacturing and Production Name: Works Location: HD1 Category: Industrial Features Class Code: Unspecified Works Or Factories Positional Accuracy: Positioned to an adjacent address or location	A8SW (S)	782	8	412688 416994
177	Points of Interest - Manufacturing and Production Name: Works Location: Not Supplied Category: Industrial Features Class Code: Unspecified Works Or Factories Positional Accuracy: Positioned to an adjacent address or location	A12NW (W)	778	8	411936 417883
177	Points of Interest - Manufacturing and Production Name: Works Location: HD3 Category: Industrial Features Class Code: Unspecified Works Or Factories Positional Accuracy: Positioned to an adjacent address or location	A12NW (W)	778	8	411936 417884
178	Points of Interest - Manufacturing and Production Name: Tank Location: HD3 Category: Industrial Features Class Code: Tanks (Generic) Positional Accuracy: Positioned to an adjacent address or location	A12NW (W)	889	8	411822 417834

Map ID	Details	Quadrant Reference (Compass Direction)	Estimated Distance From Site	Contact	NGR
179	Points of Interest - Manufacturing and Production Name: Works Location: Not Supplied Category: Industrial Features Class Code: Unspecified Works Or Factories Positional Accuracy: Positioned to an adjacent address or location	A14NE (E)	945	8	413753 417897
180	Points of Interest - Manufacturing and Production Name: Works Location: Not Supplied Category: Industrial Features Class Code: Unspecified Works Or Factories Positional Accuracy: Positioned to an adjacent address or location	A15NW (E)	997	8	413785 418022
181	Points of Interest - Public Infrastructure Name: Weir Location: HD3 Category: Water Class Code: Weirs, Sluices and Dams Positional Accuracy: Positioned to an adjacent address or location	A13SE (SE)	244	8	413024 417682
181	Points of Interest - Public Infrastructure Name: Weir Location: HD3 Category: Water Class Code: Weirs, Sluices and Dams Positional Accuracy: Positioned to an adjacent address or location	A13SE (SE)	246	8	413027 417683
181	Points of Interest - Public Infrastructure Name: Weir Location: HD3 Category: Water Class Code: Weirs, Sluices and Dams Positional Accuracy: Positioned to an adjacent address or location	A13SE (E)	266	8	413058 417700
181	Points of Interest - Public Infrastructure Name: Weir Location: HD3 Category: Water Class Code: Weirs, Sluices and Dams Positional Accuracy: Positioned to an adjacent address or location	A13SE (E)	270	8	413062 417701
182	Points of Interest - Public Infrastructure Name: Cemetery Location: HD2 Category: Infrastructure and Facilities Class Code: Cemeteries and Crematoria Positional Accuracy: Positioned to an adjacent address or location	A14NW (NE)	406	8	413163 418008
183	Points of Interest - Public Infrastructure Name: Rose Hill Natural Burial Ground Location: Rose Hill Manor 161, Birkby Hall Road, Birkby, Huddersfield, HD2 2BS Category: Infrastructure and Facilities Class Code: Cemeteries and Crematoria Positional Accuracy: Positioned to address or location	A14NW (NE)	414	8	413105 418097
183	Points of Interest - Public Infrastructure Name: Rose Hill Location: Rosehill 161, Birkby Hall Road, Huddersfield, HD2 2BS Category: Infrastructure and Facilities Class Code: Cemeteries and Crematoria Positional Accuracy: Positioned to address or location	A14NW (NE)	415	8	413105 418098
184	Points of Interest - Public Infrastructure Name: Tesco Petrol Filling Station Location: A 6 New Hey Road, Huddersfield, HD3 4AH Category: Road And Rail Class Code: Petrol and Fuel Stations Positional Accuracy: Positioned to address or location	A8NW (S)	527	8	412684 417250
185	Points of Interest - Public Infrastructure Name: Shell Location: Shell Petrol Station, Westbourne Road, Marsh, Huddersfield, HD1 4LE Category: Road And Rail Class Code: Petrol and Fuel Stations Positional Accuracy: Positioned to address or location	A9NW (SE)	646	8	413175 417269
185	Points of Interest - Public Infrastructure Name: Shell Location: Shell Petrol Station, Westbourne Road, Marsh, Huddersfield, HD1 4LE Category: Road And Rail Class Code: Petrol and Fuel Stations Positional Accuracy: Positioned to address or location	A9NW (SE)	646	8	413175 417269

Map ID	Details	Quadrant Reference (Compass Direction)	Estimated Distance From Site	Contact	NGR
185	Points of Interest - Public Infrastructure Name: Shell Huddersfield Location: Westbourne Road, Huddersfield, HD1 4LE Category: Road And Rail Class Code: Petrol and Fuel Stations Positional Accuracy: Positioned to address or location	A9NW (SE)	647	8	413173 417266
185	Points of Interest - Public Infrastructure Name: Shell Huddersfield Location: Shell Petrol Station, Westbourne Road, Marsh, Huddersfield, HD1 4LE Category: Road And Rail Class Code: Petrol and Fuel Stations Positional Accuracy: Positioned to address or location	A9NW (SE)	647	8	413172 417266
186	Points of Interest - Public Infrastructure Name: Outfall Location: HD2 Category: Infrastructure and Facilities Class Code: Waste Storage, Processing and Disposal Positional Accuracy: Positioned to an adjacent address or location	A14SE (E)	668	8	413480 417775
186	Points of Interest - Public Infrastructure Name: Outfall Location: HD2 Category: Infrastructure and Facilities Class Code: Waste Storage, Processing and Disposal Positional Accuracy: Positioned to an adjacent address or location	A14SE (E)	674	8	413486 417775
187	Points of Interest - Public Infrastructure Name: Leeds Link Location: 20 Edgerton Grove Road, Huddersfield, HD1 5QX Category: Public Transport, Stations and Infrastructure Class Code: Bus and Coach Stations, Depots and Companies Positional Accuracy: Positioned to address or location	A9NW (SE)	703	8	413308 417305
188	Points of Interest - Public Infrastructure Name: Reinwood Service Station Location: New Hey Road, Huddersfield, HD3 4DD Category: Road And Rail Class Code: Petrol and Fuel Stations Positional Accuracy: Positioned to address or location	A7NE (SW)	722	8	412123 417389
188	Points of Interest - Public Infrastructure Name: Reinwood Service Station Location: New Hey Road, Marsh, Huddersfield, West Yorkshire, HD3 4BU Category: Road And Rail Class Code: Petrol and Fuel Stations Positional Accuracy: Positioned to address or location	A7NE (SW)	722	8	412123 417388
188	Points of Interest - Public Infrastructure Name: Esso Location: New Hey Road, Oakes, Huddersfield, HD3 4DD Category: Road And Rail Class Code: Petrol and Fuel Stations Positional Accuracy: Positioned to address or location	A7NE (SW)	723	8	412123 417387
188	Points of Interest - Public Infrastructure Name: Oakes Section Police Station Location: New Hey Road, Huddersfield, HD3 4DD Category: Central and Local Government Class Code: Police Stations Positional Accuracy: Positioned to address or location	A7NW (SW)	767	8	412057 417410
189	Points of Interest - Public Infrastructure Name: Edgerton Cemetery Location: HD2 Category: Infrastructure and Facilities Class Code: Cemeteries and Crematoria Positional Accuracy: Positioned to an adjacent address or location	A14SE (E)	918	8	413706 417593
189	Points of Interest - Public Infrastructure Name: Edgerton Cemetery Location: Not Supplied Category: Infrastructure and Facilities Class Code: Cemeteries and Crematoria Positional Accuracy: Positioned to an adjacent address or location	A14SE (E)	938	8	413727 417594
190	Points of Interest - Public Infrastructure Name: Cemetery Location: Not Supplied Category: Infrastructure and Facilities Class Code: Cemeteries and Crematoria Positional Accuracy: Positioned to an adjacent address or location	A9NE (E)	921	8	413669 417465

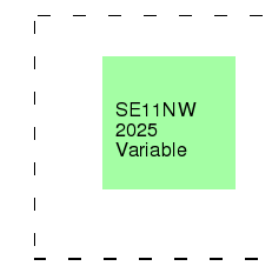
VectorMap Local

Published 2025

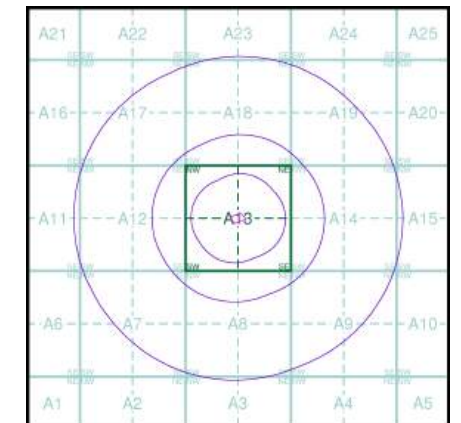
Source map scale - 1:10,000

VectorMap Local (Raster) is Ordnance Survey's highest detailed 'backdrop' mapping product. These maps are produced from OS's VectorMap Local, a simple vector dataset at a nominal scale of 1:10,000, covering the whole of Great Britain, that has been designed for creating graphical mapping. OS VectorMap Local is derived from large-scale information surveyed at 1:1250 scale (covering major towns and cities), 1:2500 scale (smaller towns, villages and developed rural areas), and 1:10 000 scale (mountain, moorland and river estuary areas).

Map Name(s) and Date(s)



Historical Map - Slice A



Order Details

Order Number: 399413839_1_1
 Customer Ref: NE-26-149
 National Grid Reference: 412760, 417810
 Slice: A
 Site Area (Ha): 0.38
 Search Buffer (m): 1000

Site Details

7 Halifax Road, Edgerton, Huddersfield, HD3 3AN

