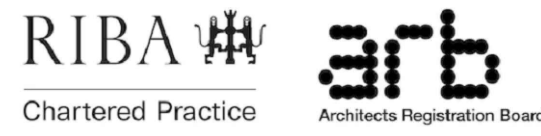


Note:
Surrounding contextual buildings and information are based on received ordinance survey drawings and are shown for illustrative purposes only. assumed site boundary is subject to legal confirmation

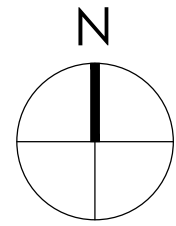
Note:
Information is based on OS map and received information and is subject to full topographical survey.
Assumed site boundary and site constraints subject to legal confirmation.
All Legal easements and extent of existing underground services locations are subject to confirmation.

The drawing is copyright © Eight One Two Architects Ltd. If in doubt... ASK.
Drawing measurements shall not be obtained from scaling from the drawing. All dimensions are to be site verified prior to construction. Any discrepancies are to be reported to Eight One Two Architects Ltd immediately. This drawing is to be read in conjunction with all associated drawings and specifications including all relevant sub-consultants information.



Notes_

PLANNING



Rev_ Date_ Amendments_ By_ Apr'd_

Eight OneTwo Architects

Tel_ +44 [0]7761 570735
Email_ mail@eightonetwo.co.uk
www.eightonetwo.co.uk
Studio A5_Brooke's Mill_Armitage Bridge_Huddersfield_HD4 7NR

Drawing Status_
PLANNING

Client_
MR DAN DALTON

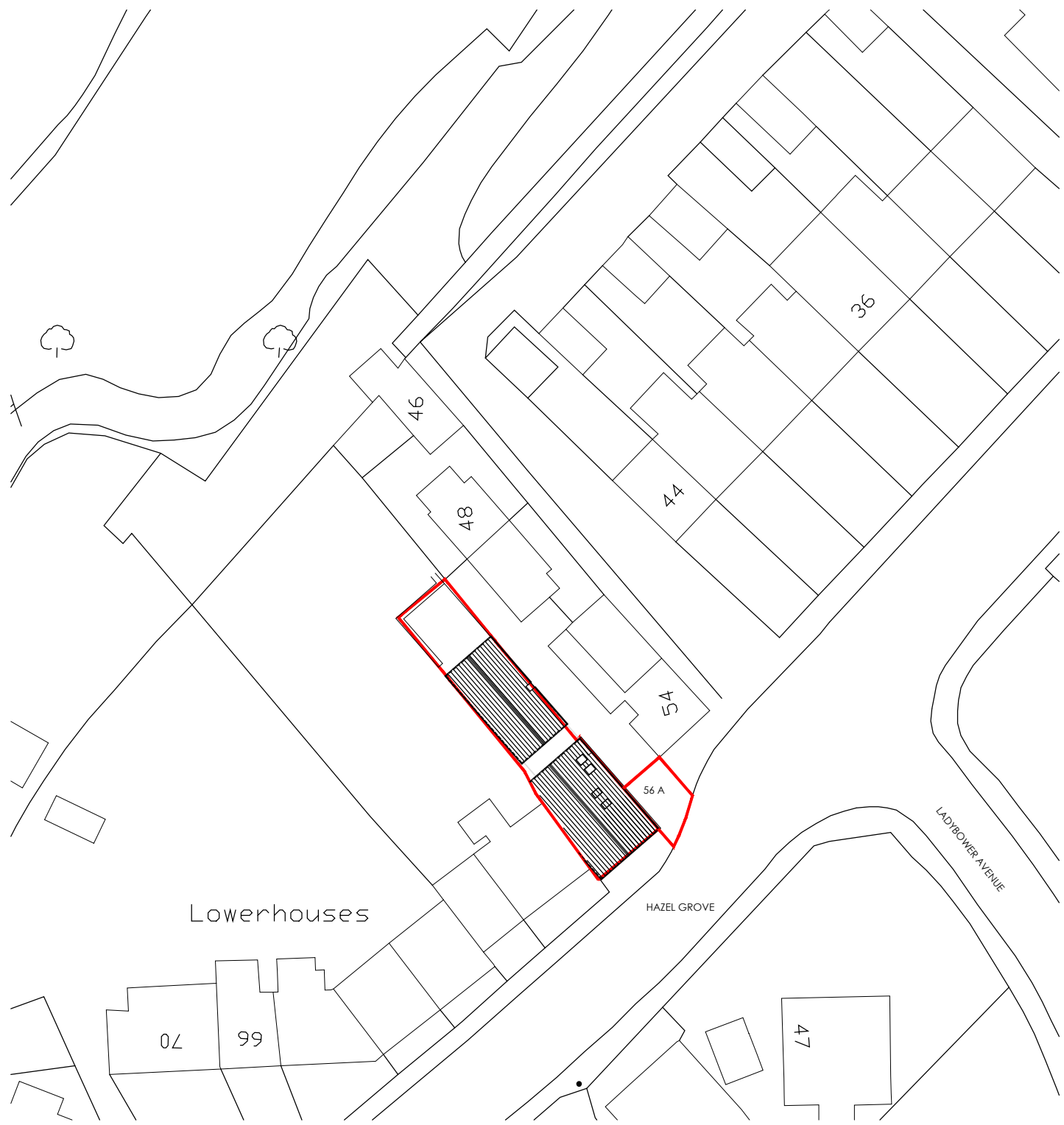
Project_
56 A HAZEL GROVE_ LINTHWAITE_ HUDDERSFIELD

Drawing Title_
AS EXISTING_ SITE + LOCATION PLAN

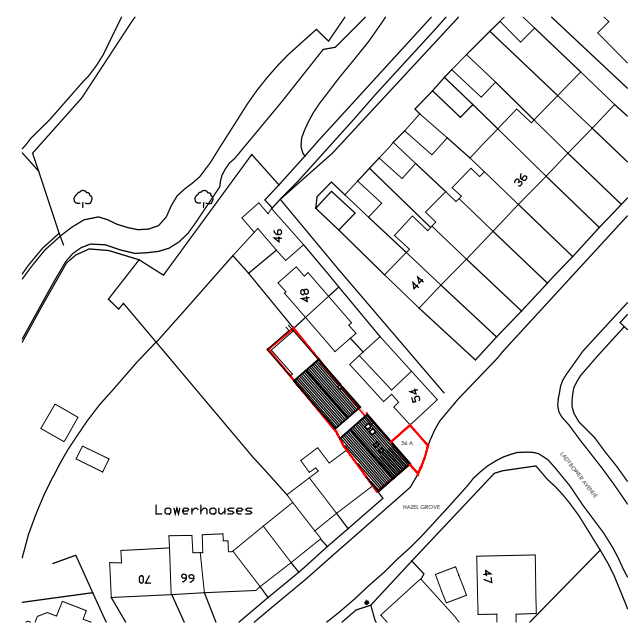
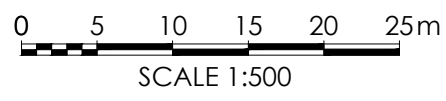
Drawing Scale_	Drawn By_	Checked By_
1:500 1:1250	JaL	JaL

Paper Size_	Drawn Date_	Checked Date_
A3	APRIL 2026	APRIL 2026

Drawing Number_
26_801 104



SITE PLAN AS EXISTING



LOCATION PLAN AS EXISTING

