





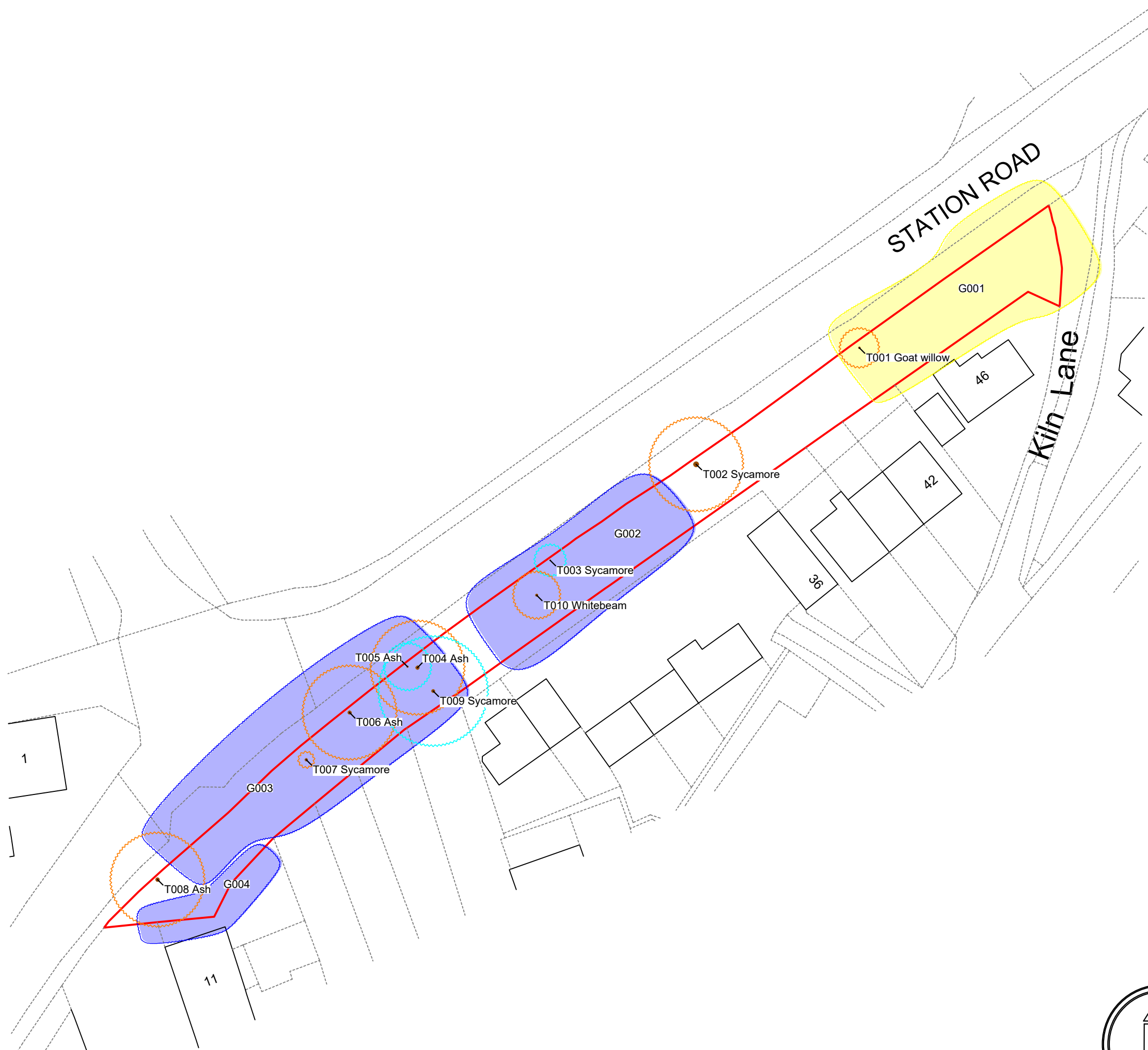


# Appendix 3: Tree Plan

<b>Site name:</b>	Land adjacent to Station Road, Slaithwaite
<b>Drawing Number:</b>	WC-527.1a.3
<b>Client:</b>	Jess Brooke
<b>Revision:</b>	A
<b>Drawn By:</b>	Jack Delaney
<b>Date:</b>	12th May 2026
<b>Scale:</b>	1:500 @ A3

## Map Key:

	Site boundaries
	Individual trees identified to display defects and deemed to present a tolerable RoH, which have been recommended further remedial works
	Individual trees deemed to present a broadly acceptable RoH or a tolerable RoH that is already ALARP, which have been recommended low-priority remedial works in the interests of site management
	Groups of trees deemed to present a broadly acceptable RoH or a tolerable RoH that is already ALARP, which have been recommended low-priority remedial works in the interests of site management
	Groups of trees deemed to present a broadly acceptable RoH or a tolerable RoH that is already ALARP, recommended for further monitoring



**Woodsage Consulting Ltd**

T: [Redacted]  
 E: [info@woodsage.co.uk](mailto:info@woodsage.co.uk)  
 W: <https://woodsage.co.uk>