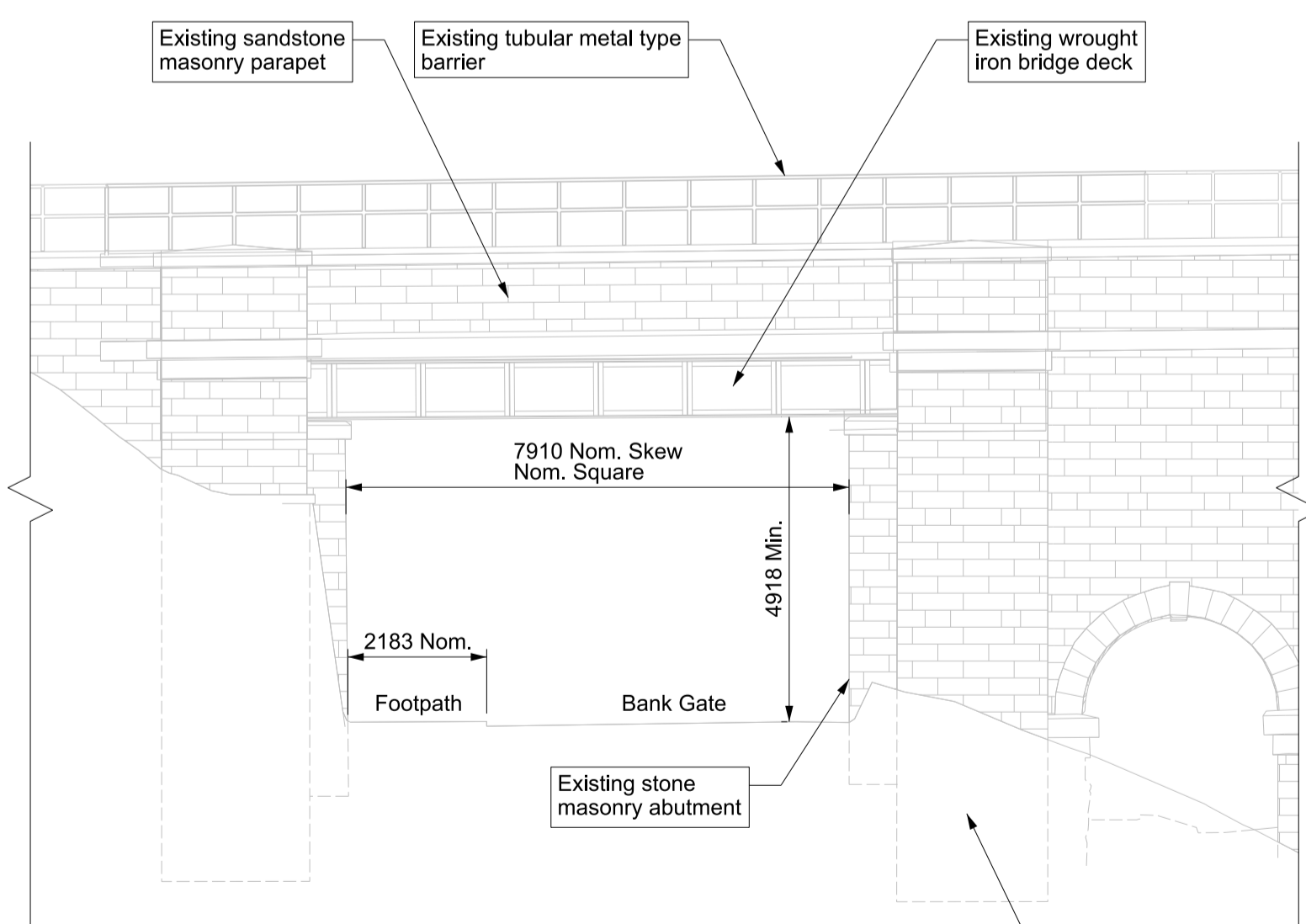


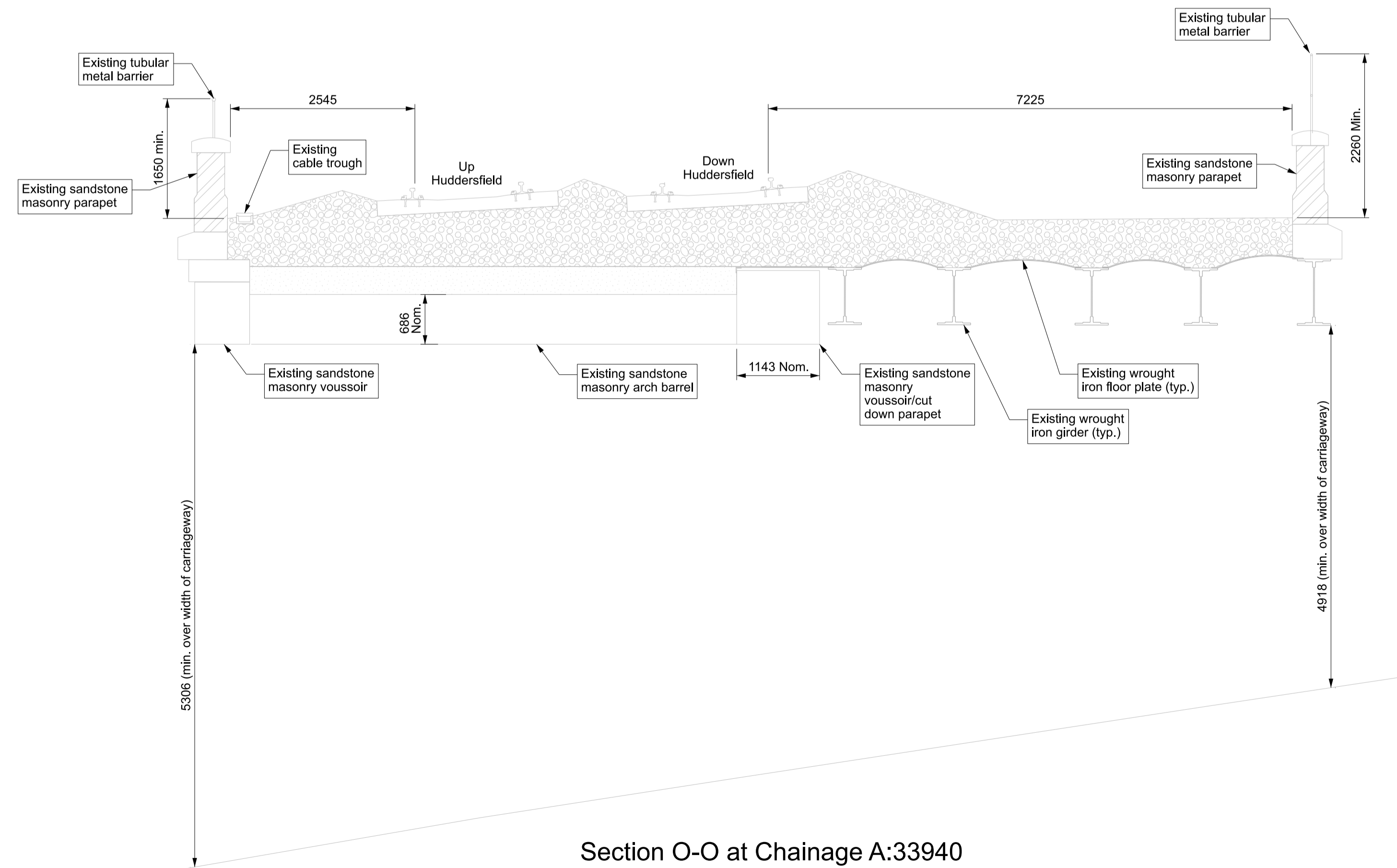
Plan  
Scale 1:100



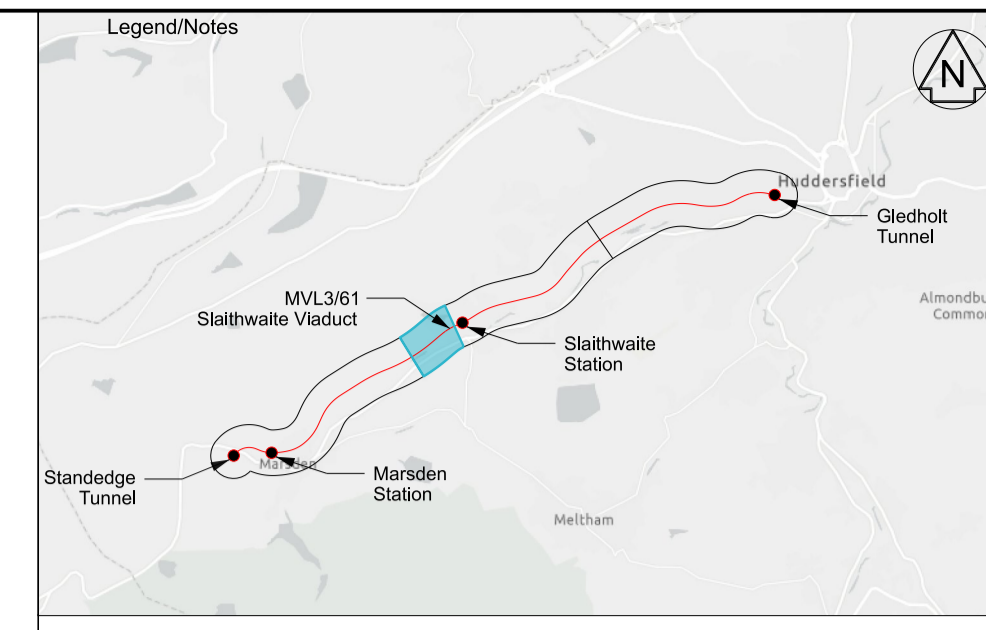
Aerial View  
N.T.S.



Elevation N-N  
Scale 1:100



Section O-O at Chainage A:33940  
Scale 1:100

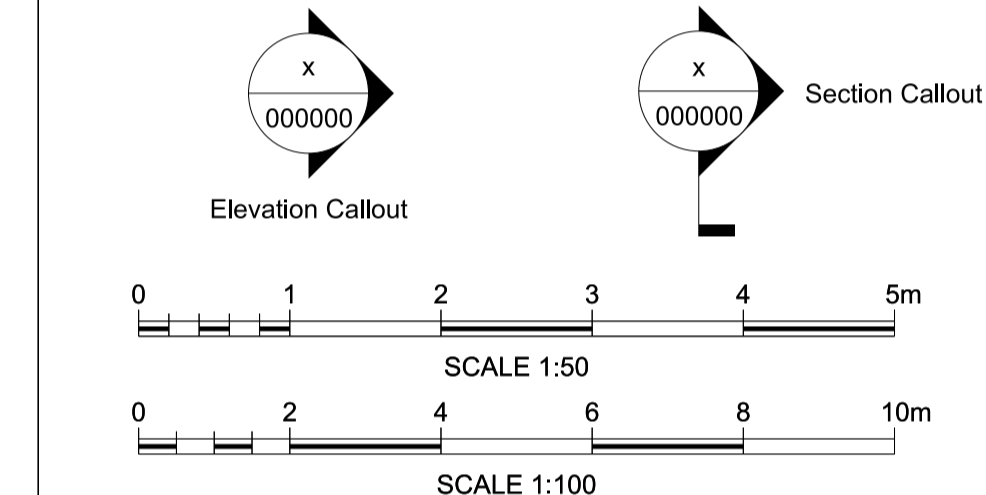


Legend/Notes

Existing Features

Notes

- All dimensions are in millimetres unless shown otherwise. All levels in metres above Ordnance Survey Datum Newlyn. Do not scale from this drawing.
- This drawing shall be read in conjunction with the following drawing:  
167037-TGP-55-MVL3-DRG-T-LP-166102  
167037-TGP-55-MVL3-DRG-T-LP-166103  
167037-TGP-55-MVL3-DRG-T-LP-166104  
167037-TGP-55-MVL3-DRG-T-LP-166105



|        |          |                          |       |             |           |
|--------|----------|--------------------------|-------|-------------|-----------|
| P01    | 06/05/26 | First Issue              | MB    | GM          | TL        |
| Rev    | Date     | Description of Revisions | Drawn | Chkd        | Appr      |
| Status |          |                          |       | Suitability |           |
|        |          |                          |       |             | <b>S2</b> |



|  |                       |      |
|--|-----------------------|------|
| Authorised   | Signed                | Date |
|  | Electronically Signed |      |
| Contractor(s)                                      |                       |      |
| Tony Gee & Partners LLP                            |                       |      |
| Location   |                       |      |
| STALYBRIDGE STN - HEATON LODGE JN (HUDD-MANC LINE) |                       |      |
| Type   | Sub-type              |      |
| Drawings   | Planning              |      |
| Role   | Sub-Role              |      |
| Town and Country Planner                           | General               |      |
| Zone   |                       |      |
| Slaithwaite  |                       |      |
| Phasing  | Project Stage         |      |
| Existing   | PAGE 2 ES4            |      |

Transpennine Route Upgrade

Contract No.  
**167037**

Contract Title  
**2BC Stalybridge to Huddersfield**

Drawing Title  
**Listed Building Consent  
Drawing - MVL3/61 Slaithwaite  
Viaduct - Existing Plan  
and Elevations**

|            |                       |          |
|------------|-----------------------|----------|
| Designed   | Signed                | Date     |
|            | Electronically Signed | 19/03/26 |
| Drawn      | Signed                | Date     |
| M.Barka    | Electronically Signed | 19/03/26 |
| Checked    | Signed                | Date     |
| G.Mcsharry | Electronically Signed | 19/03/26 |
| Approved   | Signed                | Date     |
| T.Lachut   | Electronically Signed | 06/05/26 |

|                       |                                    |    |   |
|-----------------------|------------------------------------|----|---|
| Scale(s)              | ELR & Mileage                      | to | 0 |
| As Shown              | 20.1745                            |    |   |
| Alternative Reference |                                    |    |   |
| Drawing Number        | 167037-TGP-55-MVL3-DRG-T-LP-166106 |    |   |
| Sheet                 | P01                                |    |   |

Published

Published

Published

Published

Published

Published

Published

OS map data reproduced by permission of Ordnance Survey on behalf of HMSO. © Crown copyright 2026. All rights reserved. Ordnance Survey licence number 0100040892