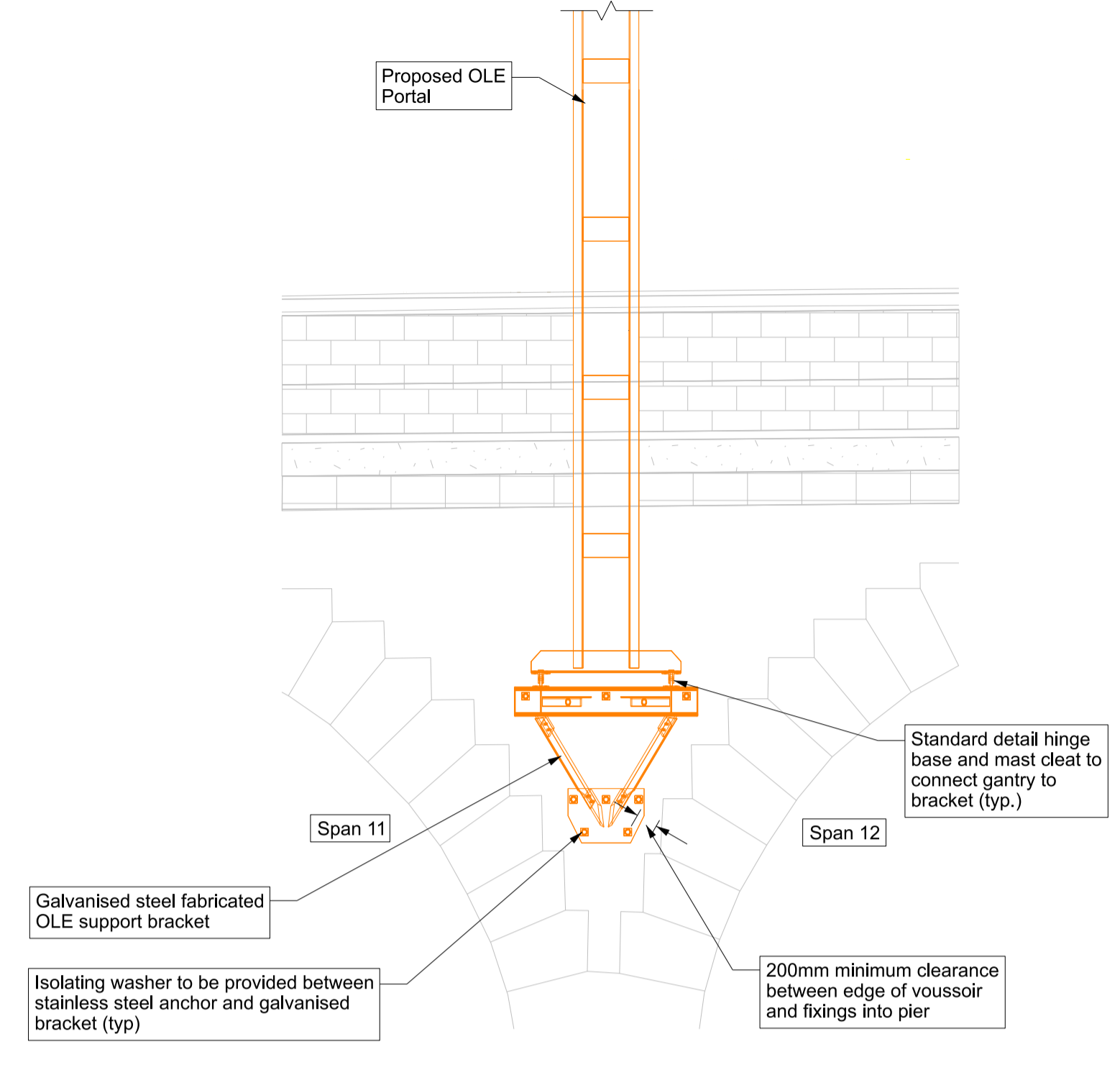
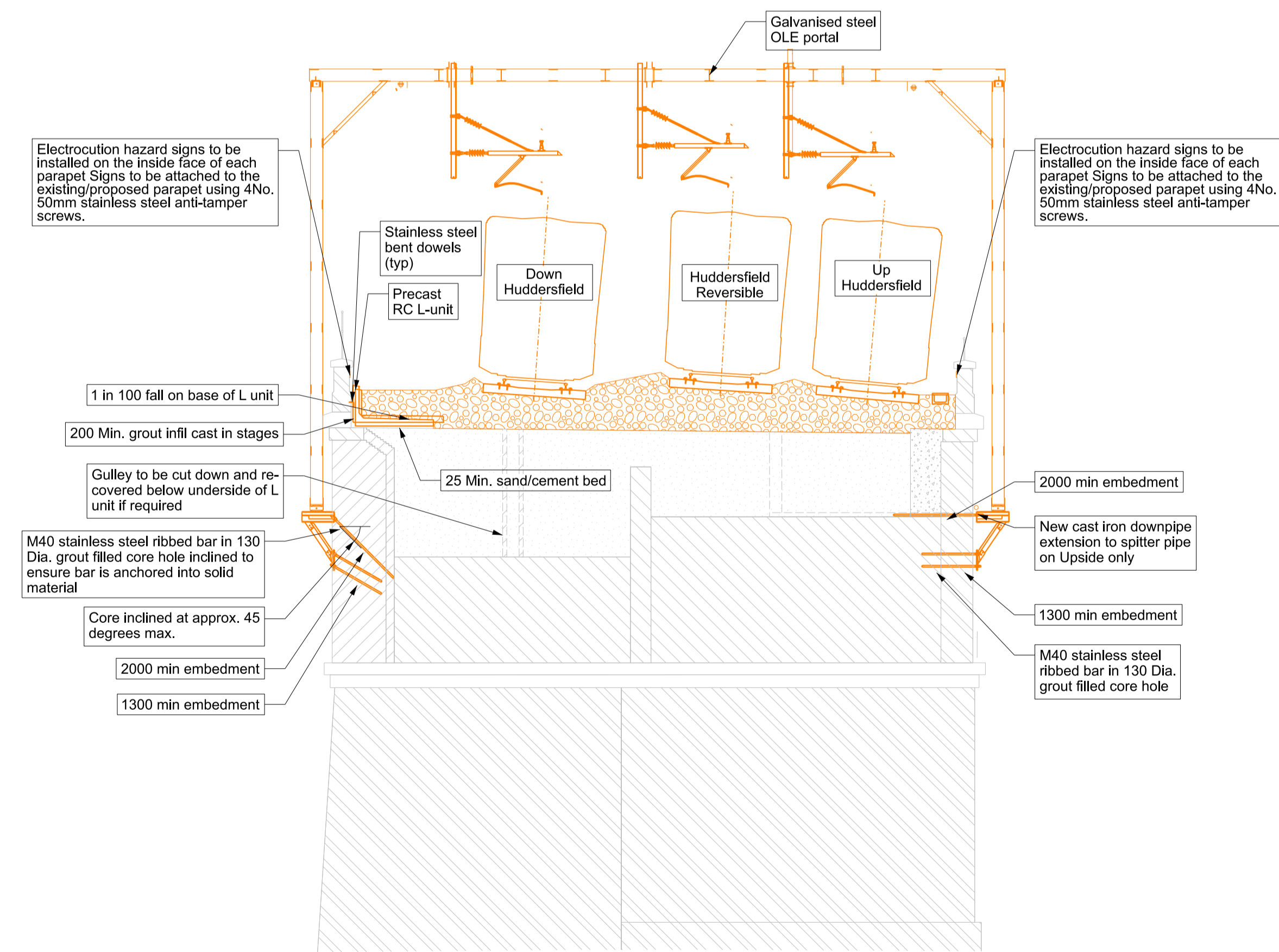


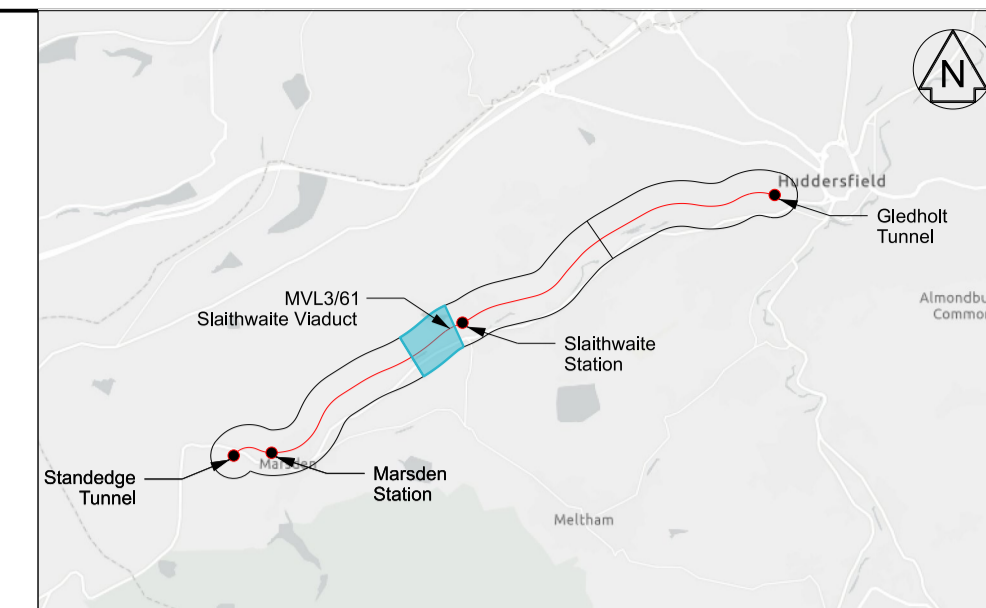
H-H East Elevation Pier 11
166102 Scale 1:50



K-K West Elevation Pier 11
166102 Scale 1:50



H-I Cross Section
166102 Scale 1:100

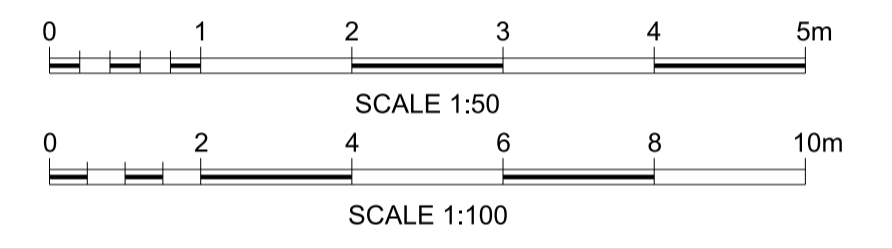


Legend

- Proposed Works
- Existing Features
- Works not subject to Listed Building Consents

Notes

- All dimensions are in millimetres unless shown otherwise. All levels in metres above Ordnance Survey Datum Newlyn. Do not scale from this drawing
- This drawing shall be read in conjunction with the following drawing:
167037-TGP-55-MVL3-DRG-T-LP-166102
167037-TGP-55-MVL3-DRG-T-LP-166103
167037-TGP-55-MVL3-DRG-T-LP-166105
167037-TGP-55-MVL3-DRG-T-LP-166106



Rev	Date	Description of Revisions	Drawn	Chkd	Appr
P01	26/02/26	First Issue		RH	GM
P02	19/03/26	Post IDC Issue		MB	GM
P03	06/05/26	Updated to Comments		MB	PW

Status: **Fit for Information** Suitability: **S2**



Authorised: _____ Signed: _____ Date: _____

Contractor(s): **Tony Gee & Partners LLP**

Location: STALYBRIDGE STN - HEATON LODGE JN (HUDD-MANC LINE)

Type: Drawings Sub-type: Planning

Role: Town and Country Planner Sub-Role: General

Zone: Slaithwaite

Phasing: Proposed Project Stage: PACE 2 ES4

Project: **Transpennine Route Upgrade**

Contract No.: **167037**

Contract Title: **2BC Stalybridge to Huddersfield**

Drawing Title: **Listed Building Consent Drawing - MVL3/61 Slaithwaite Viaduct - Proposed Elevation and Section**

Designed	P.Wheeler	Signed	Electronically Signed	Date	30/03/26
Drawn	M.Barka	Signed	Electronically Signed	Date	30/03/26
Checked	P.Wheeler	Signed	Electronically Signed	Date	30/03/26
Approved	T.Lachut	Signed	Electronically Signed	Date	06/05/26

Scale(s): **As Shown** ELR & Mileage: **20.1745** to **0**

Alternative Reference: _____ Sheet: _____ of _____

Drawing Number: **167037-TGP-55-MVL3-DRG-T-LP-166104** Revision: **P03**