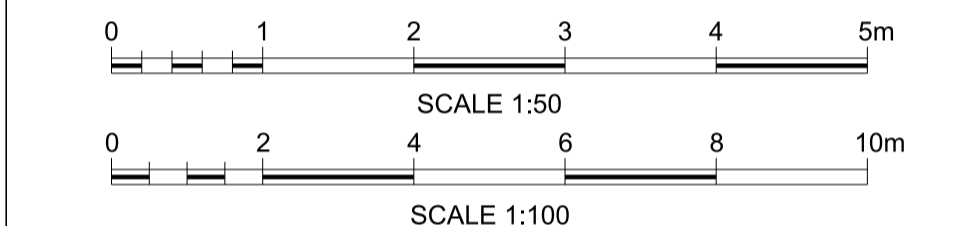


Legend

- Proposed Works
- Existing Features
- Works not subject to Listed Building Consents

Notes

- All dimensions are in millimetres unless shown otherwise. All levels in metres above Ordnance Survey Datum Newlyn. Do not scale from this drawing.
- This drawing shall be read in conjunction with the following drawing:
167037-TGP-55-MVL3-DRG-T-LP-166102
167037-TGP-55-MVL3-DRG-T-LP-166104
167037-TGP-55-MVL3-DRG-T-LP-166105
167037-TGP-55-MVL3-DRG-T-LP-166106



P01	26/02/26	First Issue		RH	GM	TL
P02	19/03/26	Post IDC Issue		MB	GM	TL
P03	06/05/26	Updated to Comments		MB	PW	TL
Rev	Date	Description of Revisions	Drawn	Chkd	Appr	Suitability
Status						S2

Fit for Information



Authorised: _____ Signed: _____ Date: _____

Contractor(s): **Tony Gee & Partners LLP**

Location: STALYBRIDGE STN - HEATON LODGE JN (HUDD-MANC LINE)
 Type: Drawings
 Role: Town and Country Planner
 Zone: Slathwaite
 Phasing: Proposed
 Project Stage: PACE 2 ES4

Transpennine Route Upgrade

Contract No. **167037**

Contract Title: **2BC Stalybridge to Huddersfield**

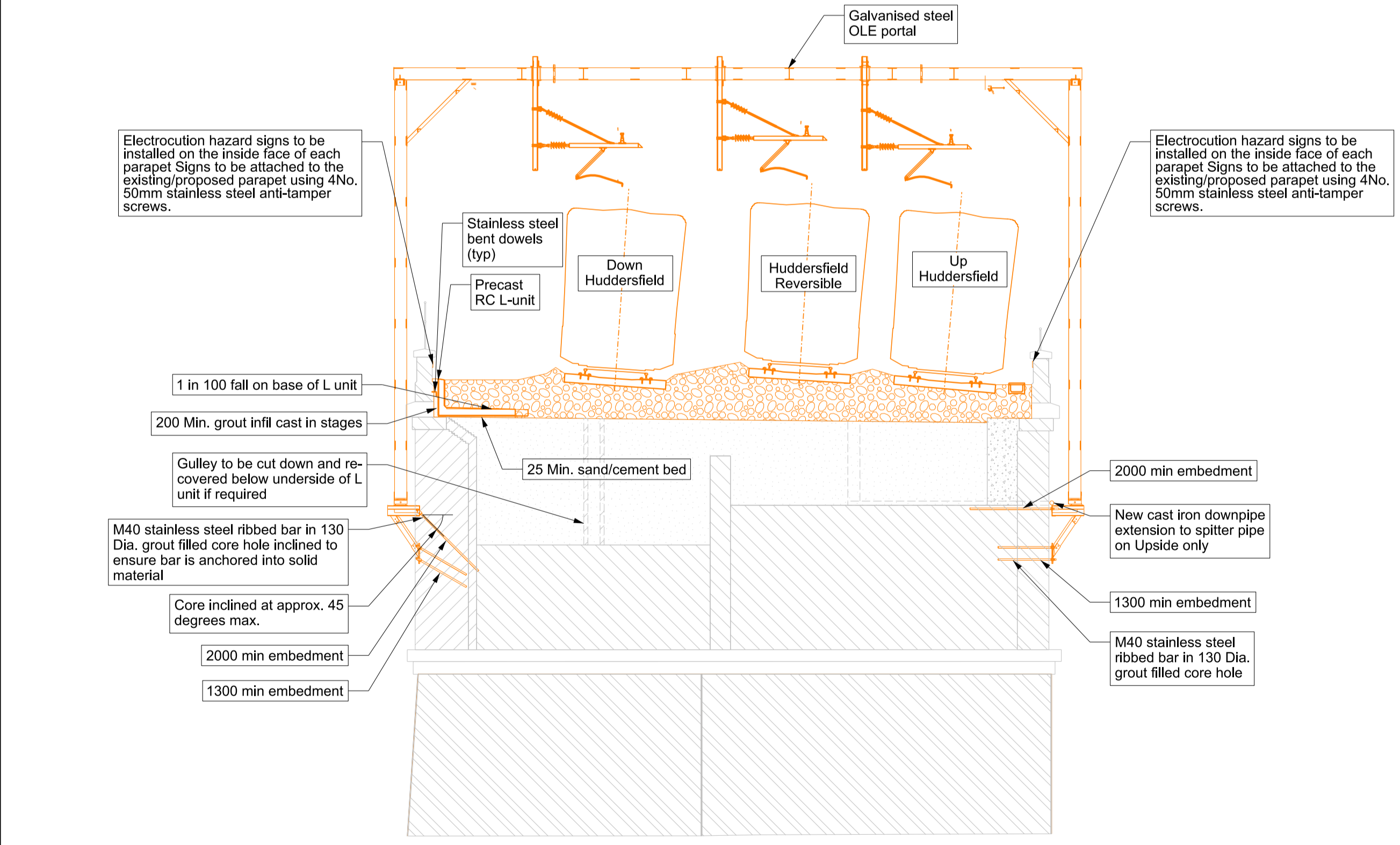
Drawing Title: **Listed Building Consent
Drawing - MVL3/61 Slathwaite Viaduct - Proposed Elevation and Section**

Designed	P.Wheeler	Signed	_____	Date	30/03/26
Drawn	M.Barka	Signed	Electronically Signed	Date	30/03/26
Checked	P.Wheeler	Signed	Electronically Signed	Date	30/03/26
Approved	T.Lachut	Signed	Electronically Signed	Date	06/05/26

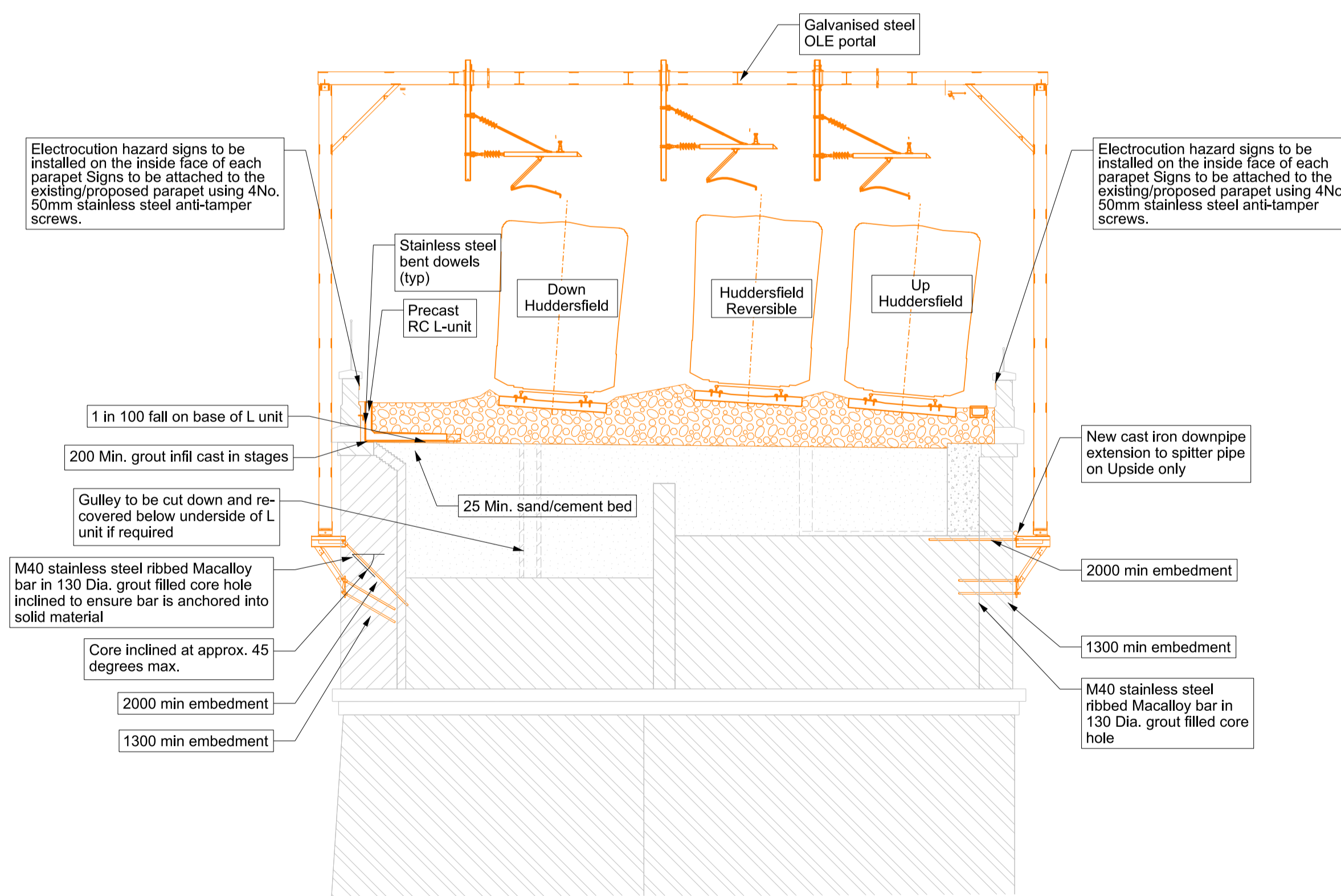
Scale(s): **As Shown** ELR & Mileage **20.1745** to **0**

Alternative Reference: _____ Sheet _____ of _____

Drawing Number: 167037-TGP-55-MVL3-DRG-T-LP-166103 Sheet P03



C-C Cross Section
166102 Scale 1:100



F-F Cross Section
166102 Scale 1:100

Published

Published