

## **APPENDIX B**

### **Historical Ordnance Survey Plans**

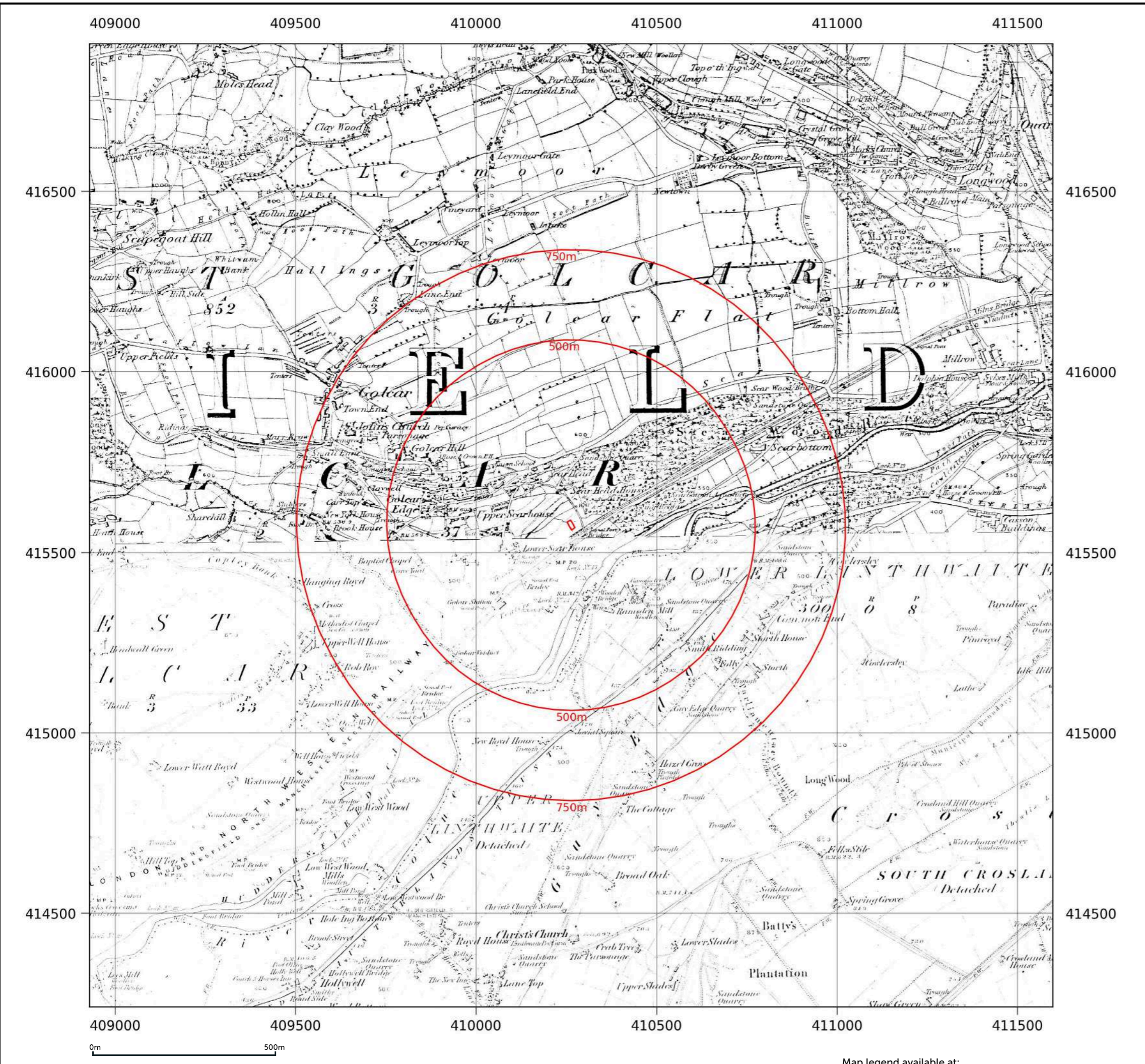
In partnership with



Geospatial advantage from Idox

<b>Site details:</b>	Land adjacent 42 Long Croft Street, Golcar		
<b>Client ref:</b>	EMS_1098236_1380345		
<b>Report ref:</b>	EMS-1098236_1378564		
<b>Grid ref:</b>	410262.87, 415575.74		
<b>Production date:</b>	26 April 2026		
<b>Map name:</b>	County Series		
<b>Map date:</b>	1854		
<b>Scale:</b>	1:10,560		
<b>Printed at:</b>	1:10,560		
<table border="1"> <tr> <td>Date: 1854 Surveyed: 1850 Edition: 1854 Levelled: 1853</td> </tr> <tr> <td>Date: 1854 Surveyed: 1851 Edition: 1854</td> </tr> </table>		Date: 1854 Surveyed: 1850 Edition: 1854 Levelled: 1853	Date: 1854 Surveyed: 1851 Edition: 1854
Date: 1854 Surveyed: 1850 Edition: 1854 Levelled: 1853			
Date: 1854 Surveyed: 1851 Edition: 1854			

Contact us with any questions at:  
[geo-customersupport@idoxgroup.com](mailto:geo-customersupport@idoxgroup.com)



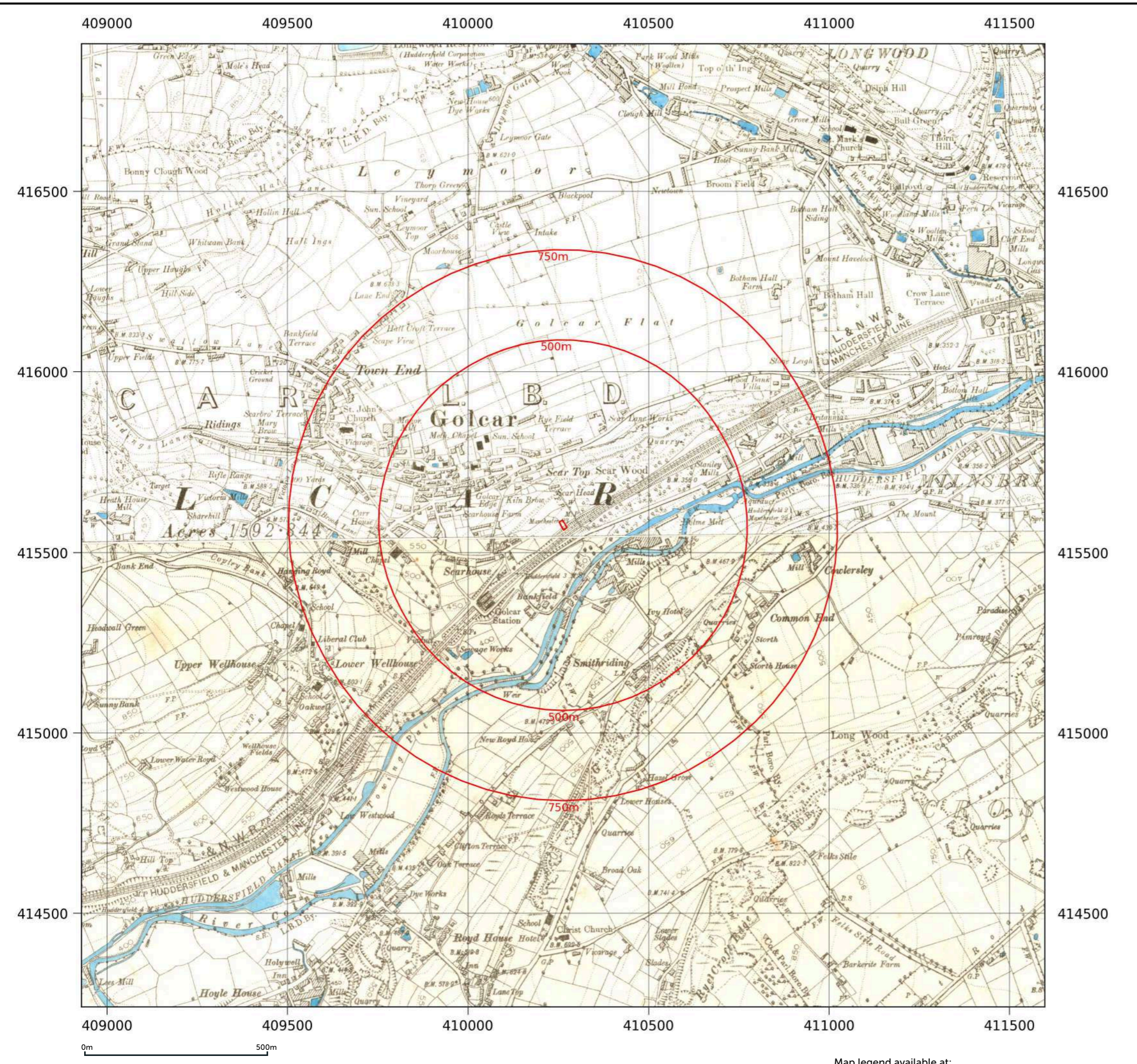
In partnership with



Geospatial advantage from Idox

<b>Site details:</b>	Land adjacent 42 Long Croft Street, Golcar		
<b>Client ref:</b>	EMS_1098236_1380345		
<b>Report ref:</b>	EMS-1098236_1378564		
<b>Grid ref:</b>	410262.87, 415575.74		
<b>Production date:</b>	26 April 2026		
<b>Map name:</b>	County Series		
<b>Map date:</b>	1890-1891		
<b>Scale:</b>	1:10,560		
<b>Printed at:</b>	1:10,560		
	<table border="1"> <tr> <td>Date: 1890 Surveyed: 1890 Revised: 1890</td> </tr> <tr> <td>Date: 1891 Surveyed: 1891 Revised: 1891</td> </tr> </table>	Date: 1890 Surveyed: 1890 Revised: 1890	Date: 1891 Surveyed: 1891 Revised: 1891
Date: 1890 Surveyed: 1890 Revised: 1890			
Date: 1891 Surveyed: 1891 Revised: 1891			

Contact us with any questions at:  
[geo-customersupport@idoxgroup.com](mailto:geo-customersupport@idoxgroup.com)



In partnership with

## EMAPSITE™

Geospatial advantage from Idox

Site details:	Land adjacent 42 Long Croft Street, Golcar
Client ref:	EMS_1098236_1380345
Report ref:	EMS-1098236_1378564
Grid ref:	410262.87, 415575.74
Production date:	26 April 2026

Map name:	County Series
Map date:	1905
Scale:	1:10,560
Printed at:	1:10,560

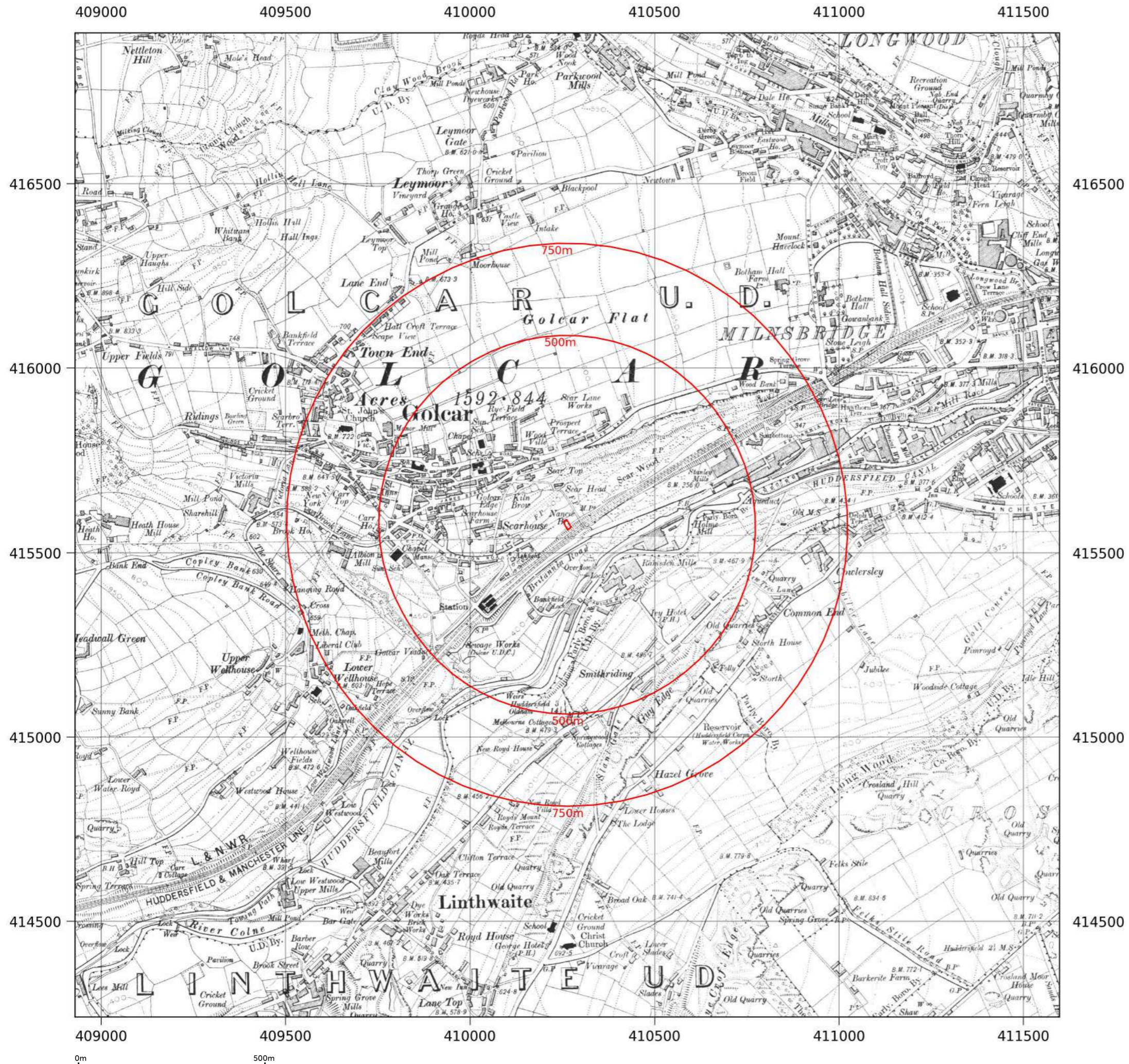


Date: 1905  
Surveyed: 1890  
Revised: 1905

Date: 1905  
Surveyed: 1891  
Revised: 1905

Contact us with any questions at:

[geo-customersupport@idoxgroup.com](mailto:geo-customersupport@idoxgroup.com)




0m 500m

Map legend available at:  
[knowledge.groundsure.com/hubfs/groundsure\\_legend.pdf](https://knowledge.groundsure.com/hubfs/groundsure_legend.pdf)

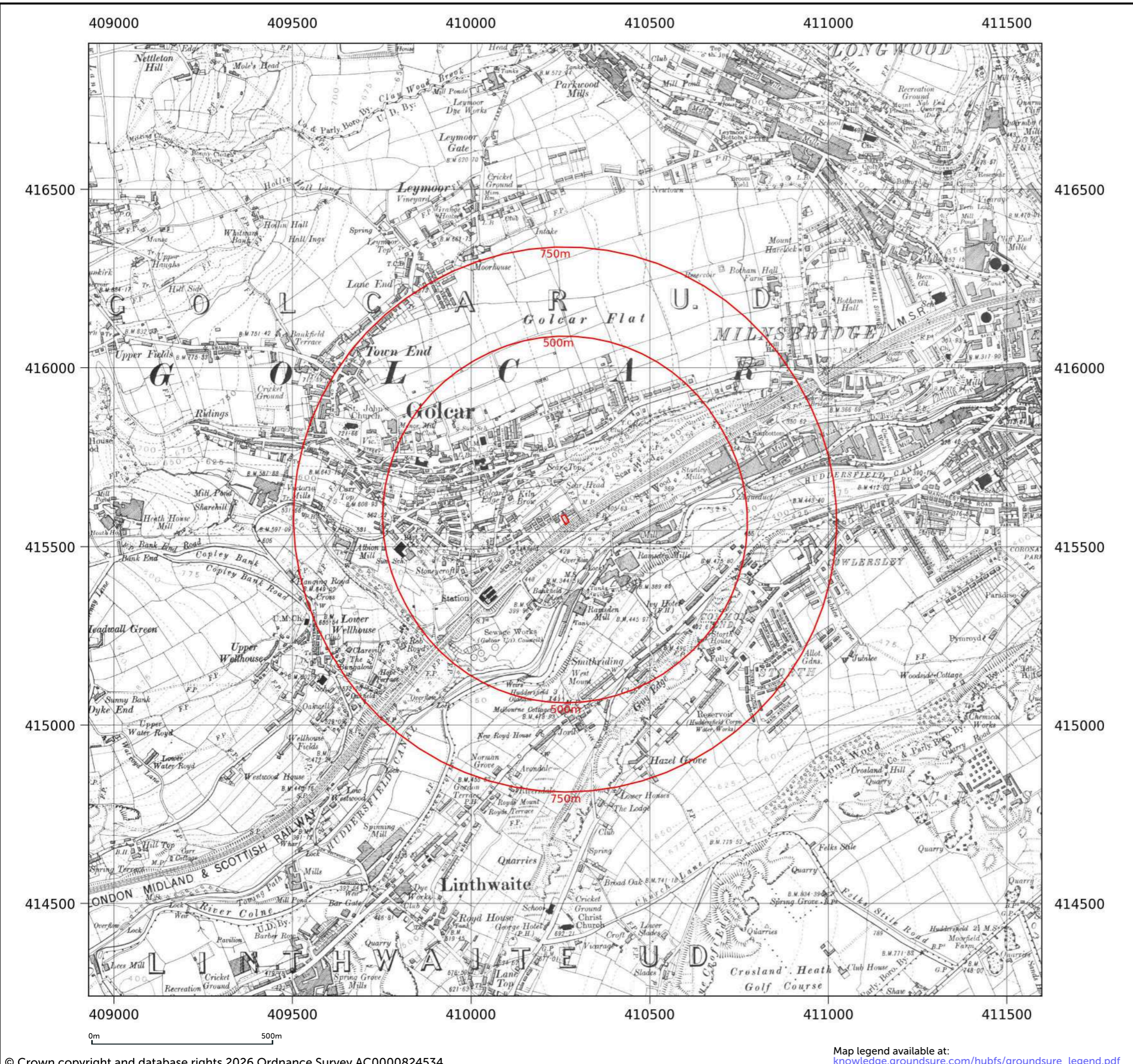
In partnership with

## EMAPSITE™

Geospatial advantage from Idox

<b>Site details:</b>	Land adjacent 42 Long Croft Street, Golcar		
<b>Client ref:</b>	EMS_1098236_1380345		
<b>Report ref:</b>	EMS-1098236_1378564		
<b>Grid ref:</b>	410262.87, 415575.74		
<b>Production date:</b>	26 April 2026		
<b>Map name:</b>	County Series		
<b>Map date:</b>	1930		
<b>Scale:</b>	1:10,560		
<b>Printed at:</b>	1:10,560		
			
<table border="1"> <tr> <td>Date: 1930 Surveyed: 1849 Revised: 1930</td> </tr> <tr> <td>Date: 1930 Surveyed: 1851 Revised: 1930</td> </tr> </table>		Date: 1930 Surveyed: 1849 Revised: 1930	Date: 1930 Surveyed: 1851 Revised: 1930
Date: 1930 Surveyed: 1849 Revised: 1930			
Date: 1930 Surveyed: 1851 Revised: 1930			

Contact us with any questions at:  
[geo-customersupport@idoxgroup.com](mailto:geo-customersupport@idoxgroup.com)



In partnership with

## EMAPSITE™

Geospatial advantage from Idox

<b>Site details:</b>	Land adjacent 42 Long Croft Street, Golcar
<b>Client ref:</b>	EMS_1098236_1380345
<b>Report ref:</b>	EMS-1098236_1378564
<b>Grid ref:</b>	410262.87, 415575.74
<b>Production date:</b>	26 April 2026

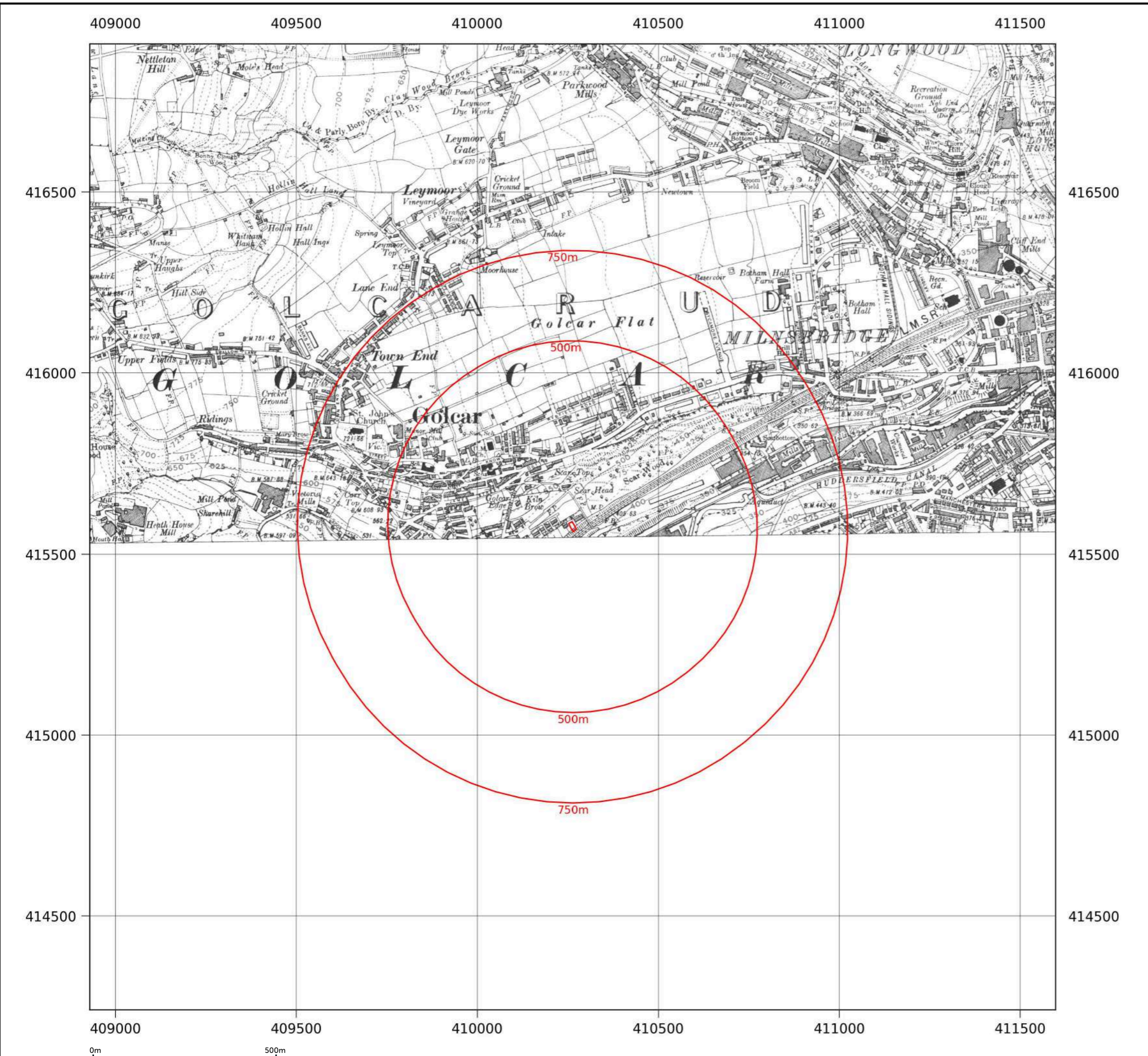
<b>Map name:</b>	County Series
<b>Map date:</b>	1938
<b>Scale:</b>	1:10,560
<b>Printed at:</b>	1:10,560



Date: 1938
Surveyed: 1849
Revised: 1938
Edition: 1938

Contact us with any questions at:


[geo-customersupport@idoxgroup.com](mailto:geo-customersupport@idoxgroup.com)



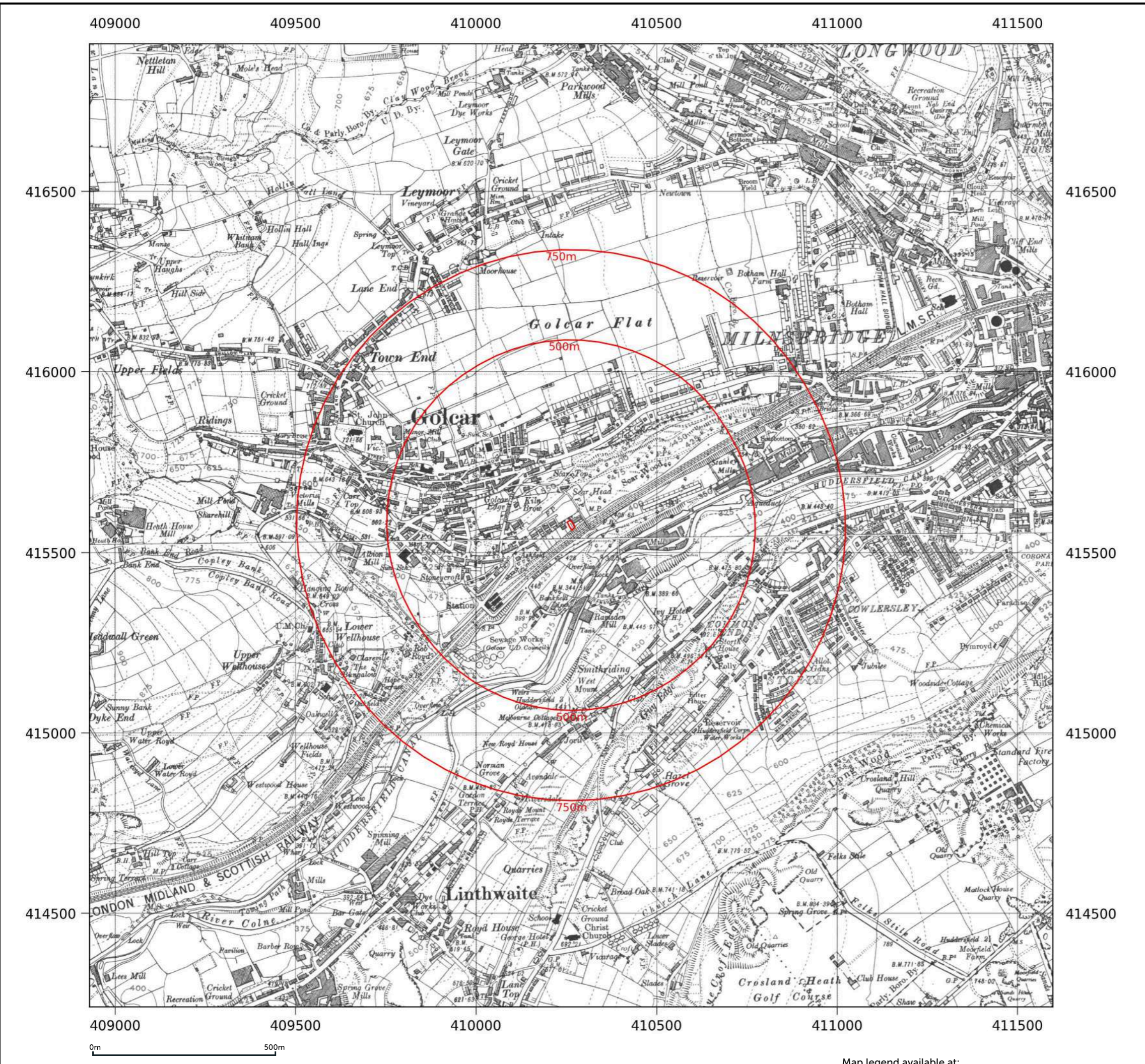
In partnership with

## EMAPSITE™

Geospatial advantage from Idox

<b>Site details:</b>	Land adjacent 42 Long Croft Street, Golcar		
<b>Client ref:</b>	EMS_1098236_1380345		
<b>Report ref:</b>	EMS-1098236_1378564		
<b>Grid ref:</b>	410262.87, 415575.74		
<b>Production date:</b>	26 April 2026		
<b>Map name:</b>	County Series		
<b>Map date:</b>	1948		
<b>Scale:</b>	1:10,560		
<b>Printed at:</b>	1:10,560		
			
<table border="1"> <tr> <td>Date: 1948 Surveyed: 1849 Revised: 1948</td> </tr> <tr> <td>Date: 1948 Surveyed: 1851 Revised: 1948</td> </tr> </table>		Date: 1948 Surveyed: 1849 Revised: 1948	Date: 1948 Surveyed: 1851 Revised: 1948
Date: 1948 Surveyed: 1849 Revised: 1948			
Date: 1948 Surveyed: 1851 Revised: 1948			


Contact us with any questions at:  
[geo-customersupport@idoxgroup.com](mailto:geo-customersupport@idoxgroup.com)



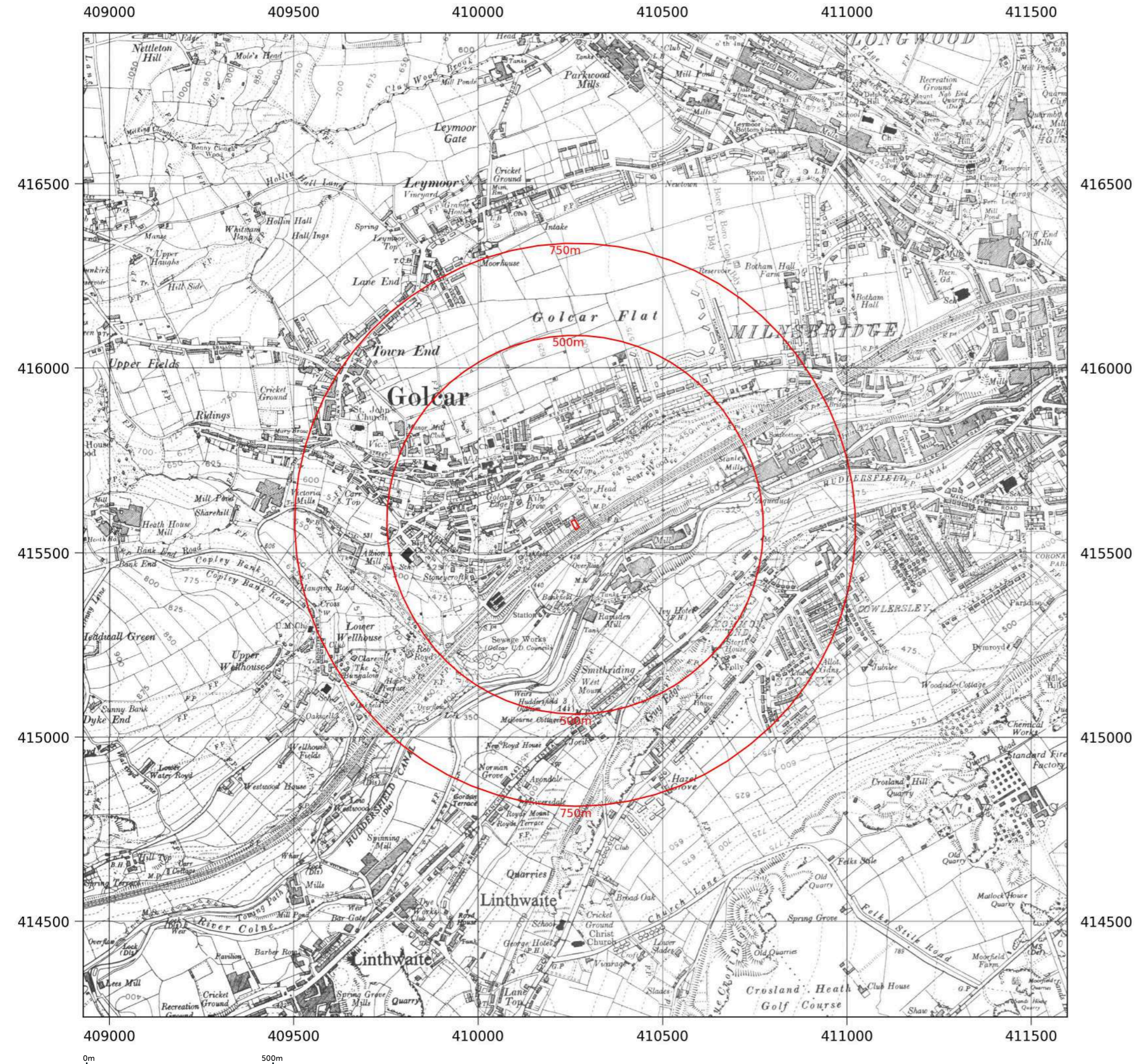
In partnership with

## EMAPSITE™

Geospatial advantage from Idox

<b>Site details:</b>	Land adjacent 42 Long Croft Street, Golcar
<b>Client ref:</b>	EMS_1098236_1380345
<b>Report ref:</b>	EMS-1098236_1378564
<b>Grid ref:</b>	410262.87, 415575.74
<b>Production date:</b>	26 April 2026
<b>Map name:</b>	Provisional
<b>Map date:</b>	1955-1956
<b>Scale:</b>	1:10,560
<b>Printed at:</b>	1:10,560
	
Date: 1955 Surveyed: 1951 Revised: 1955	Date: 1956 Surveyed: 1951 Revised: 1951 Copyright: 1956
Date: 1955 Revised: 1955	Date: 1956 Revised: 1955 Edition: 1956

Contact us with any questions at:  
[geo-customersupport@idoxgroup.com](mailto:geo-customersupport@idoxgroup.com)



In partnership with

## EMAPSITE™

Geospatial advantage from Idox

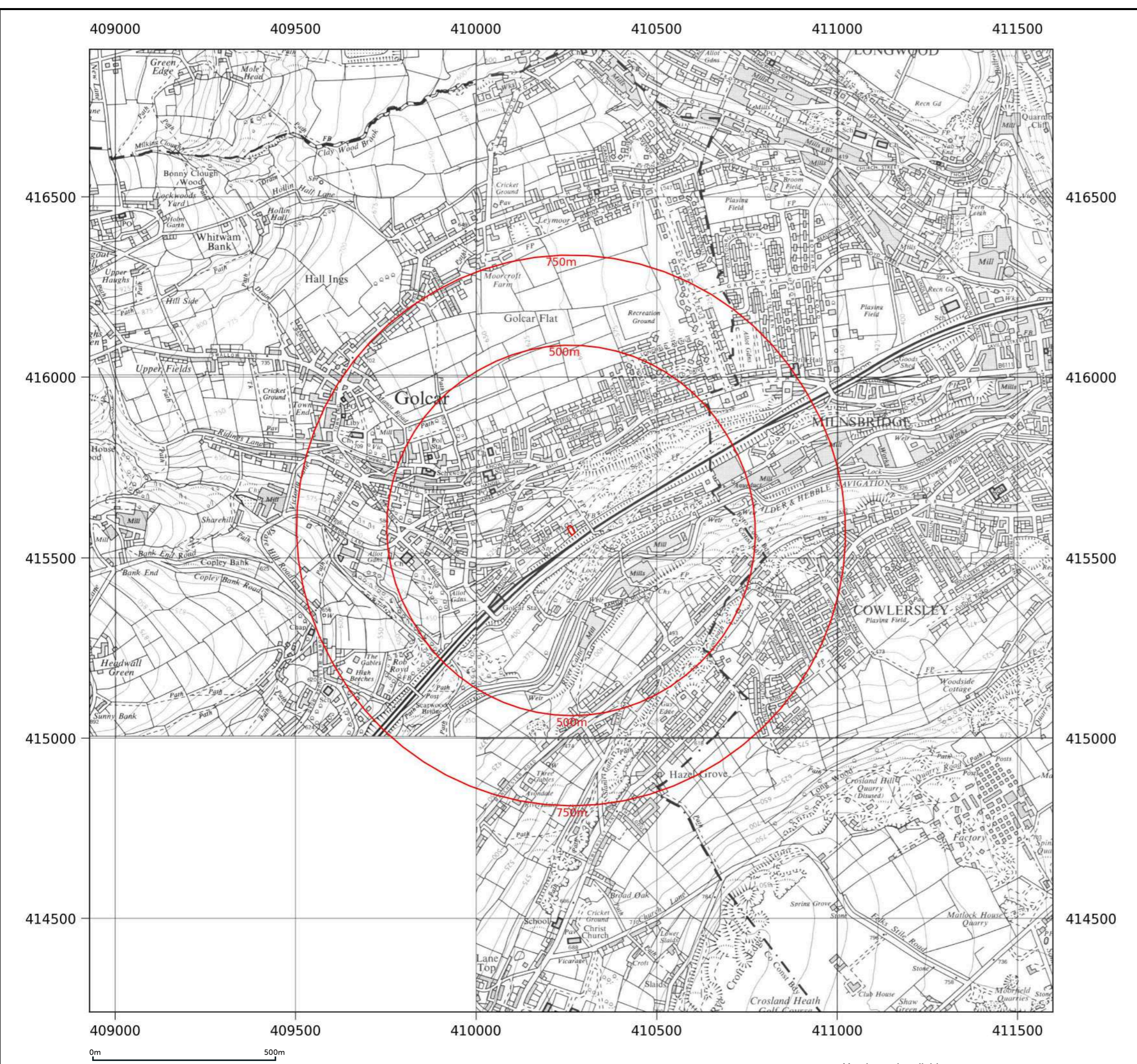
**Site details:** Land adjacent 42 Long Croft Street, Golcar  
**Client ref:** EMS\_1098236\_1380345  
**Report ref:** EMS-1098236\_1378564  
**Grid ref:** 410262.87, 415575.74  
**Production date:** 26 April 2026

**Map name:** Provisional  
**Map date:** 1966-1969  
**Scale:** 1:10,560  
**Printed at:** 1:10,560



Date: 1967 Surveyed: 1967 Revised: 1967	Date: 1966 Surveyed: 1966 Revised: 1966
	Date: 1969 Surveyed: 1969 Revised: 1969

Contact us with any questions at:  
[geo-customersupport@idoxgroup.com](mailto:geo-customersupport@idoxgroup.com)




Map legend available at:  
[knowledge.groundsure.com/hubfs/groundsure\\_legend.pdf](https://knowledge.groundsure.com/hubfs/groundsure_legend.pdf)

409000 409500 410000 410500 411000 411500

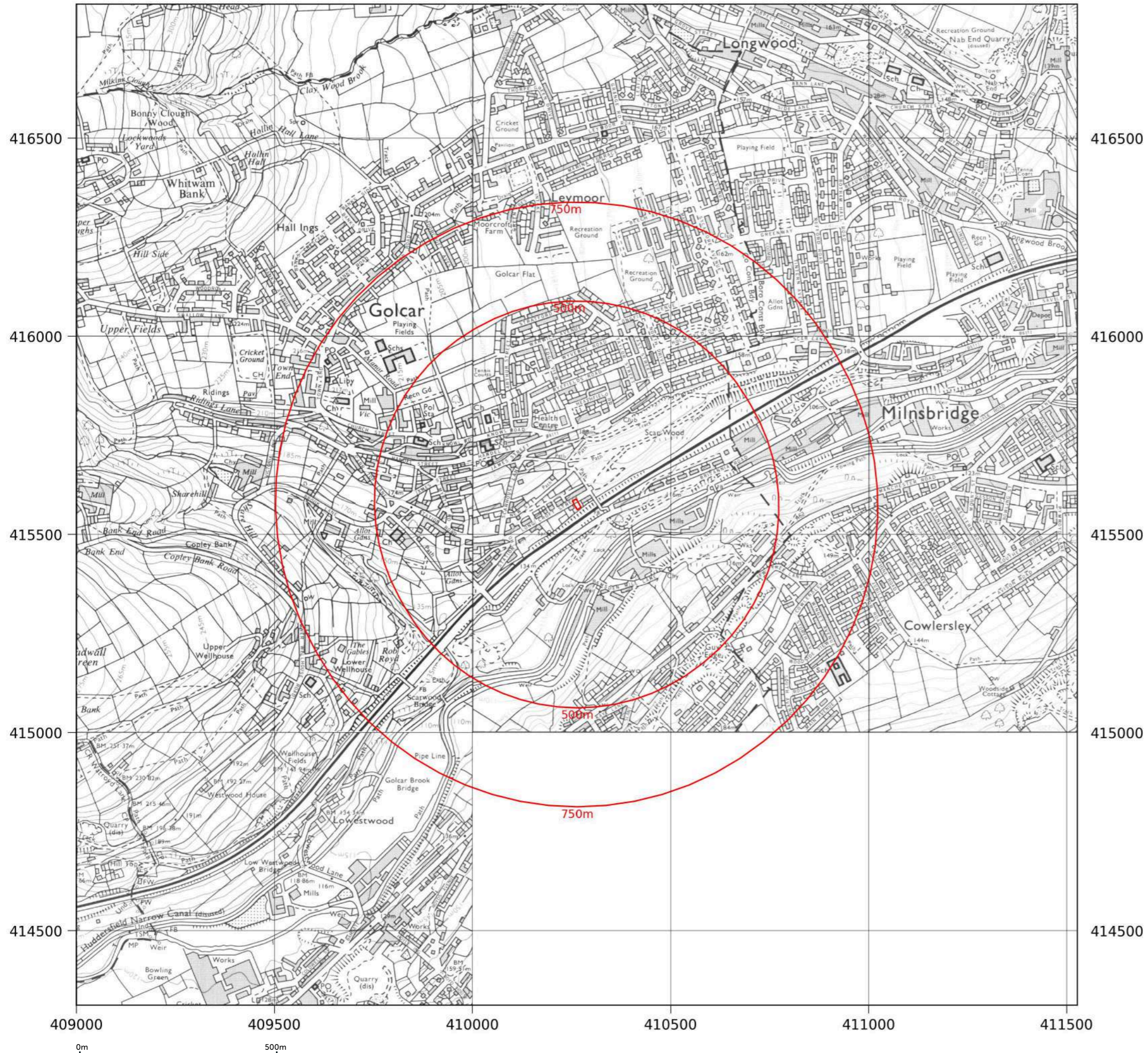
In partnership with

## EMAPSITE™

Geospatial advantage from Idox

<b>Site details:</b>	Land adjacent 42 Long Croft Street, Golcar
<b>Client ref:</b>	EMS_1098236_1380345
<b>Report ref:</b>	EMS-1098236_1378564
<b>Grid ref:</b>	410262.87, 415575.74
<b>Production date:</b>	26 April 2026
<b>Map name:</b>	National Grid
<b>Map date:</b>	1975-1978
<b>Scale:</b>	1:10,000
<b>Printed at:</b>	1:10,000
	
Date: 1978 Surveyed: 1977 Revised: 1978	Date: 1975 Surveyed: 1974 Revised: 1975
Date: 1978 Surveyed: 1978 Revised: 1978	

Contact us with any questions at:  
[geo-customersupport@idoxgroup.com](mailto:geo-customersupport@idoxgroup.com)



409000 409500 410000 410500 411000 411500

409000 409500 410000 410500 411000 411500

416500

416500

416000

416000

415500

415500

415000

415000

414500

414500

409000 409500 410000 410500 411000 411500


0m 500m



In partnership with



Geospatial advantage from Idox

<b>Site details:</b>	Land adjacent 42 Long Croft Street, Golcar		
<b>Client ref:</b>	EMS_1098236_1380345		
<b>Report ref:</b>	EMS-1098236_1378564		
<b>Grid ref:</b>	410262.87, 415575.74		
<b>Production date:</b>	26 April 2026		
<b>Map name:</b>	National Grid		
<b>Map date:</b>	1984-1985		
<b>Scale:</b>	1:10,000		
<b>Printed at:</b>	1:10,000		
			
	<table border="1"> <tr> <td>Date: 1985 Surveyed: 1984 Revised: 1985</td> </tr> <tr> <td>Date: 1984 Surveyed: 1983 Revised: 1984</td> </tr> </table>	Date: 1985 Surveyed: 1984 Revised: 1985	Date: 1984 Surveyed: 1983 Revised: 1984
Date: 1985 Surveyed: 1984 Revised: 1985			
Date: 1984 Surveyed: 1983 Revised: 1984			

Contact us with any questions at:  
[geo-customersupport@idoxgroup.com](mailto:geo-customersupport@idoxgroup.com)

In partnership with

## EMAPSITE™

Geospatial advantage from Idox

<b>Site details:</b>	Land adjacent 42 Long Croft Street, Golcar
<b>Client ref:</b>	EMS_1098236_1380345
<b>Report ref:</b>	EMS-1098236_1378564
<b>Grid ref:</b>	410262.87, 415575.74
<b>Production date:</b>	26 April 2026

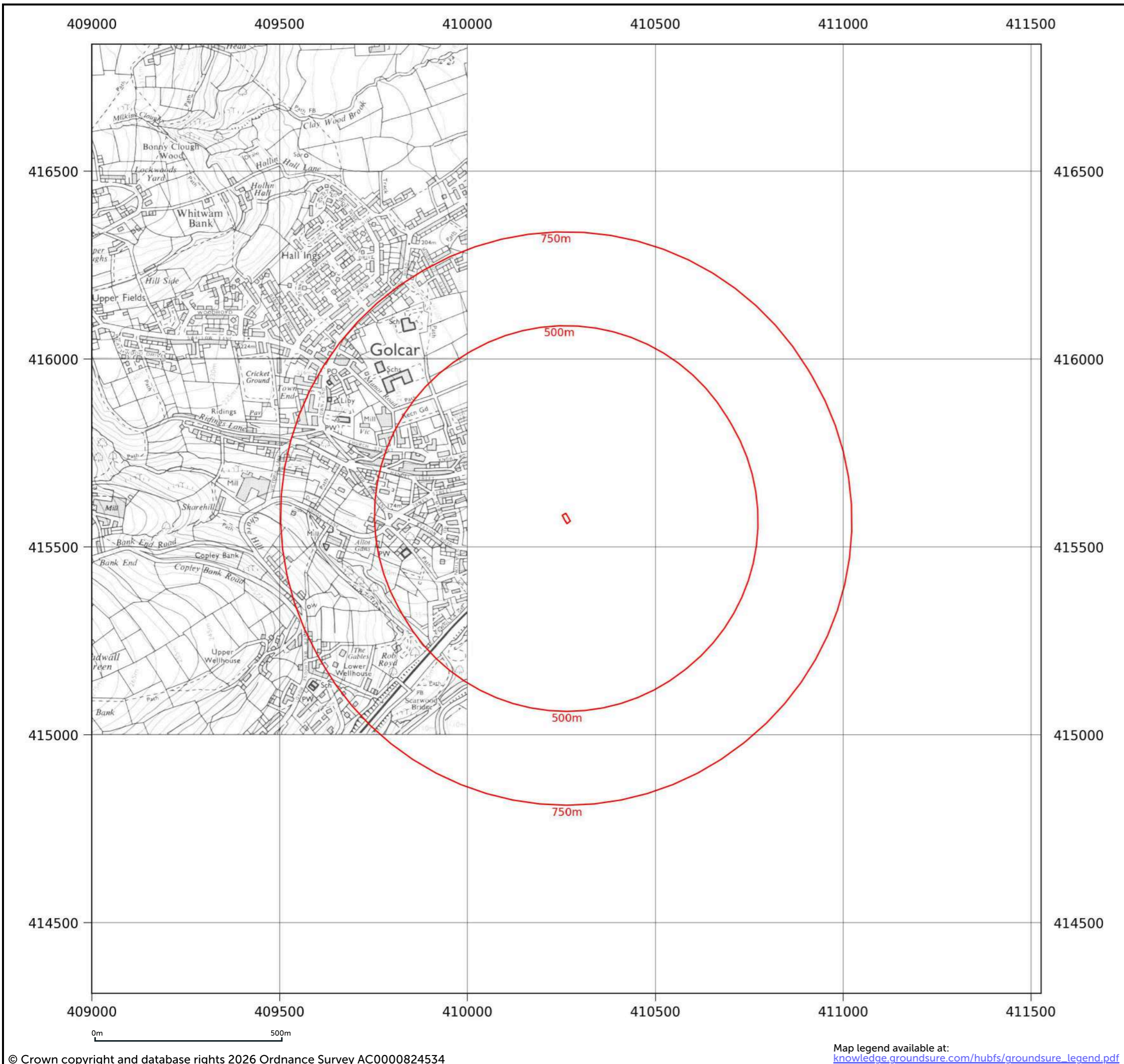
<b>Map name:</b>	National Grid
<b>Map date:</b>	1993
<b>Scale:</b>	1:10,000
<b>Printed at:</b>	1:10,000



Date: 1993  
 Surveyed: 1977  
 Revised: 1993

Contact us with any questions at:

[geo-customersupport@idoxgroup.com](mailto:geo-customersupport@idoxgroup.com)



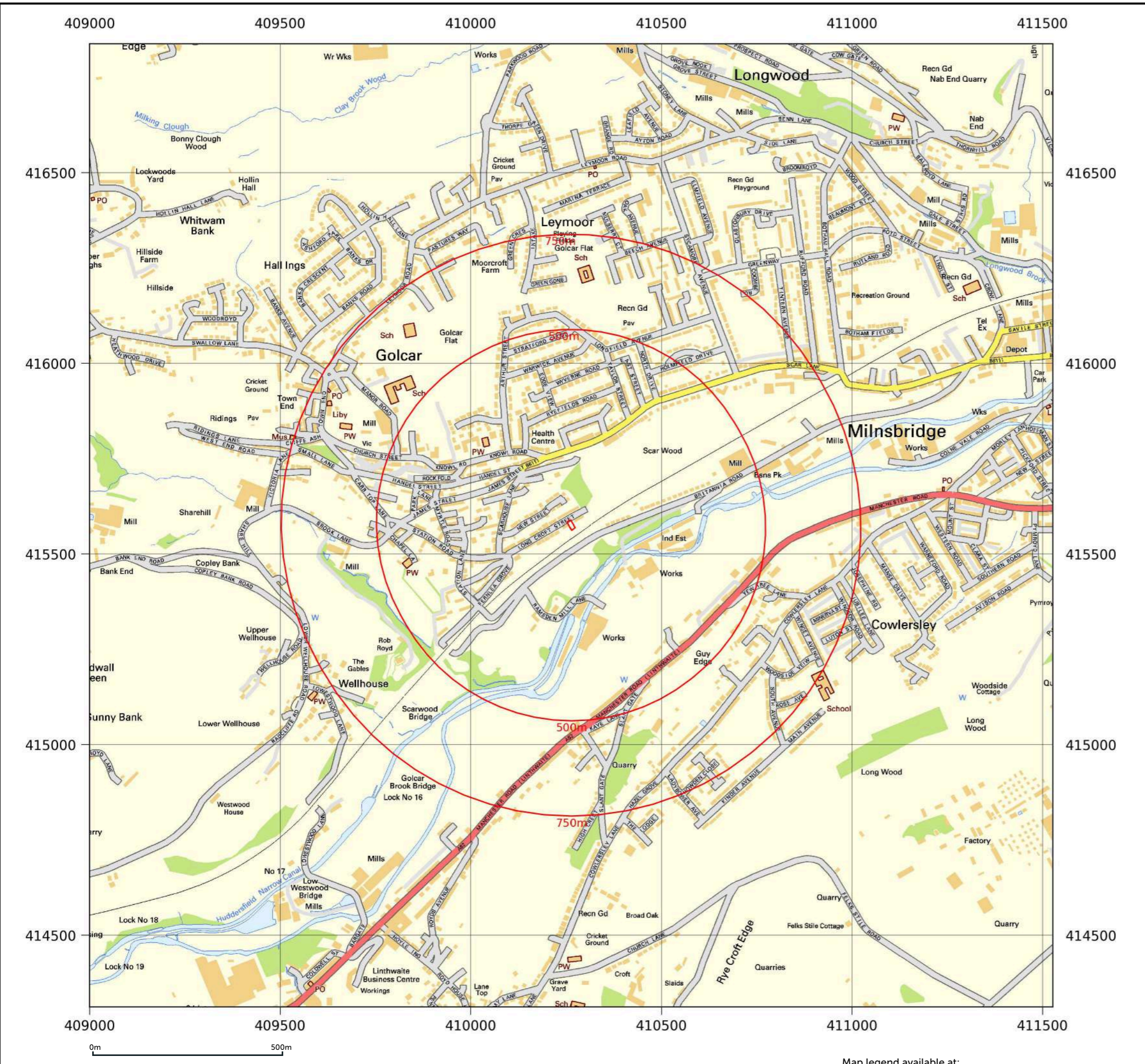
In partnership with



Geospatial advantage from Idox

<b>Site details:</b>	Land adjacent 42 Long Croft Street, Golcar
<b>Client ref:</b>	EMS_1098236_1380345
<b>Report ref:</b>	EMS-1098236_1378564
<b>Grid ref:</b>	410262.87, 415575.74
<b>Production date:</b>	26 April 2026
<b>Map name:</b>	National Grid
<b>Map date:</b>	2001
<b>Scale:</b>	1:10,000
<b>Printed at:</b>	1:10,000
Date: 2001	Date: 2001
Date: 2001	Date: 2001

Contact us with any questions at:  
[geo-customersupport@idoxgroup.com](mailto:geo-customersupport@idoxgroup.com)



In partnership with

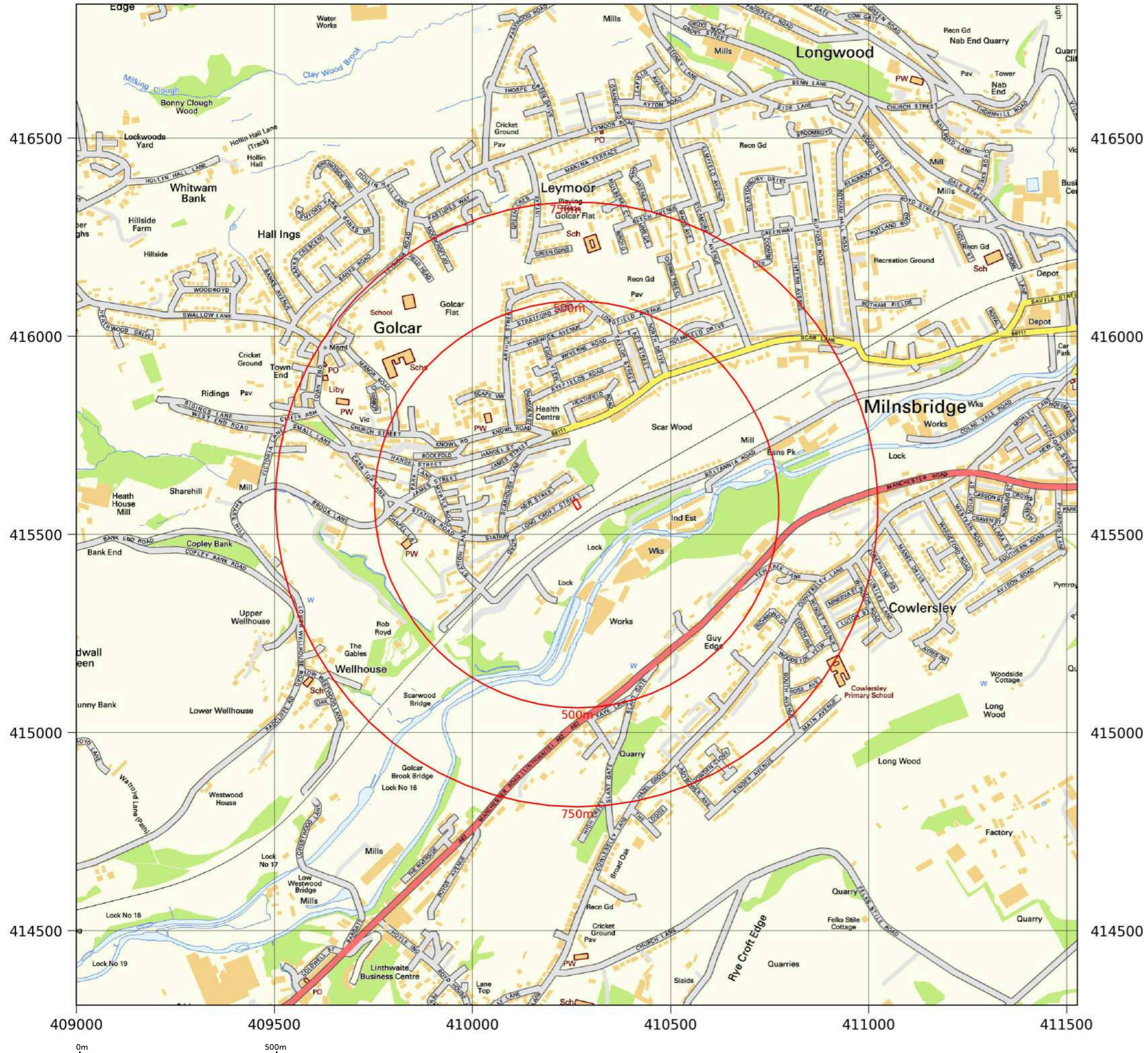


Geospatial advantage from Idox

<b>Site details:</b>	Land adjacent 42 Long Croft Street, Golcar
<b>Client ref:</b>	EMS_1098236_1380345
<b>Report ref:</b>	EMS-1098236_1378564
<b>Grid ref:</b>	410262.87, 415575.74
<b>Production date:</b>	26 April 2026
<b>Map name:</b>	National Grid
<b>Map date:</b>	2010
<b>Scale:</b>	1:10,000
<b>Printed at:</b>	1:10,000
Date: 2010	Date: 2010
Date: 2010	Date: 2010

Contact us with any questions at:  
[geo-customersupport@idoxgroup.com](mailto:geo-customersupport@idoxgroup.com)

409000 409500 410000 410500 411000 411500



409000 409500 410000 410500 411000 411500

0m 500m

Map legend available at:  
[knowledge.groundsurre.com/hubfs/groundsurre\\_legend.pdf](https://knowledge.groundsurre.com/hubfs/groundsurre_legend.pdf)

In partnership with



Geospatial advantage from Idox

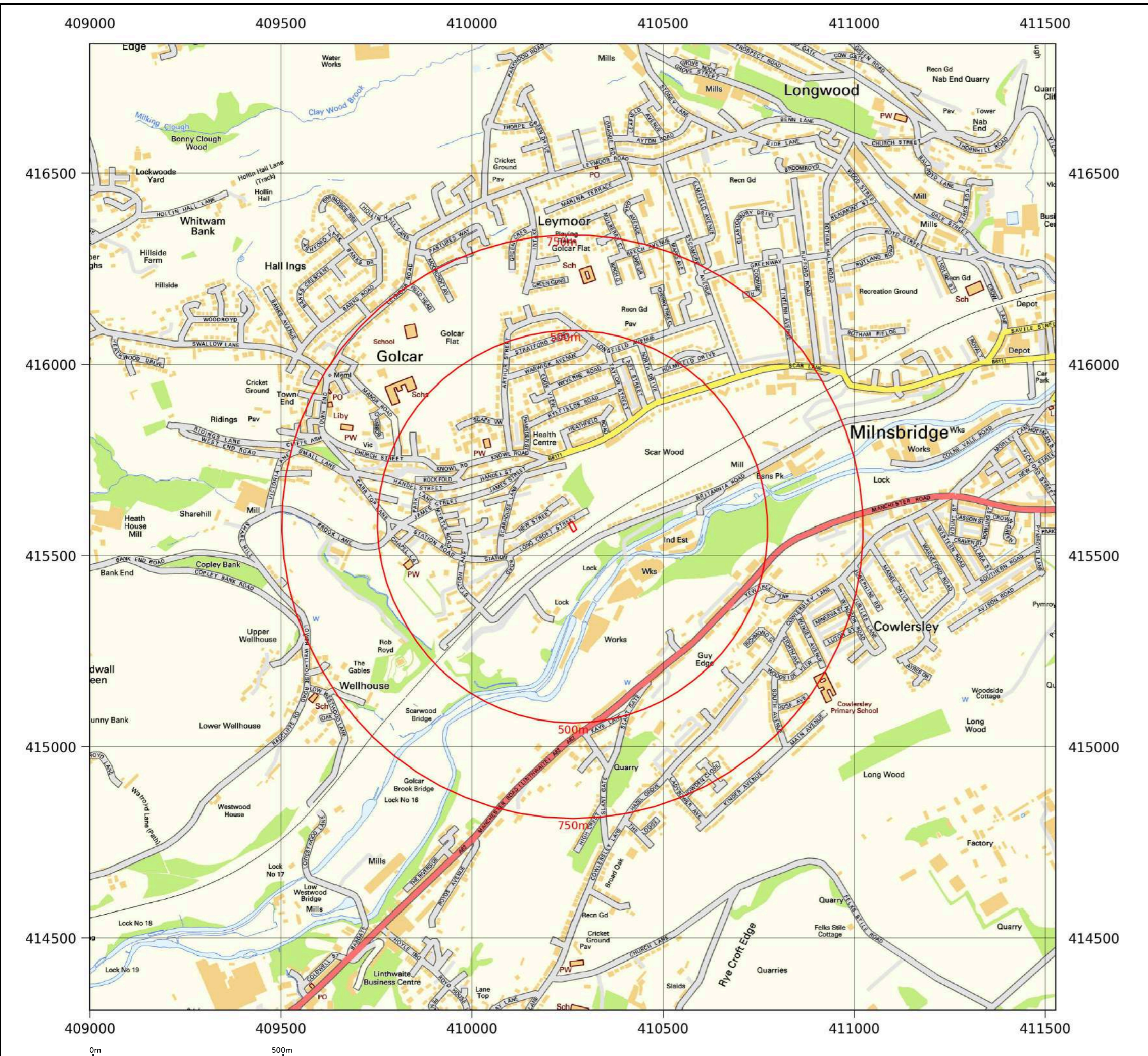
<b>Site details:</b>	Land adjacent 42 Long Croft Street, Golcar
<b>Client ref:</b>	EMS_1098236_1380345
<b>Report ref:</b>	EMS-1098236_1378564
<b>Grid ref:</b>	410262.87, 415575.74
<b>Production date:</b>	26 April 2026

<b>Map name:</b>	National Grid
<b>Map date:</b>	2015
<b>Scale:</b>	1:10,000
<b>Printed at:</b>	1:10,000



Date: 2015	Date: 2015
Date: 2015	Date: 2015

Contact us with any questions at:  
[geo-customersupport@idoxgroup.com](mailto:geo-customersupport@idoxgroup.com)



In partnership with

## EMAPSITE™

Geospatial advantage from Idox

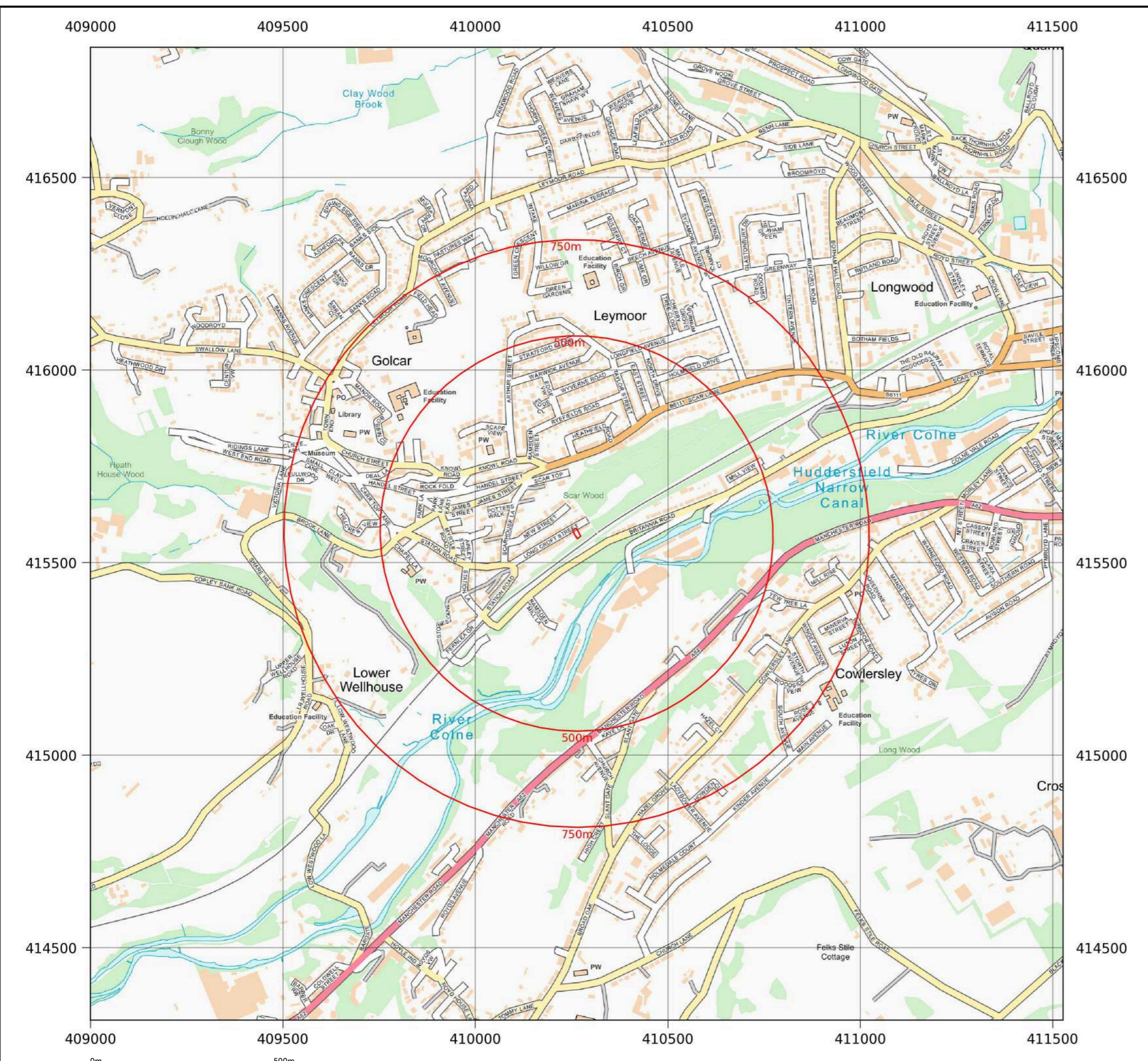
**Site details:** Land adjacent 42 Long Croft Street, Golcar  
**Client ref:** EMS\_1098236\_1380345  
**Report ref:** EMS-1098236\_1378564  
**Grid ref:** 410262.87, 415575.74  
**Production date:** 26 April 2026

**Map name:** National Grid  
**Map date:** 2025  
**Scale:** 1:10,000  
**Printed at:** 1:10,000



Date: 2025	Date: 2025
Date: 2025	Date: 2025

Contact us with any questions at:  
[geo-customersupport@idoxgroup.com](mailto:geo-customersupport@idoxgroup.com)



Map legend available at:  
[knowledge.groundsure.com/hubfs/groundsure\\_legend.pdf](https://knowledge.groundsure.com/hubfs/groundsure_legend.pdf)