

APPENDIX B


Historical Ordnance Survey Plans

In partnership with

EMAPSITE™

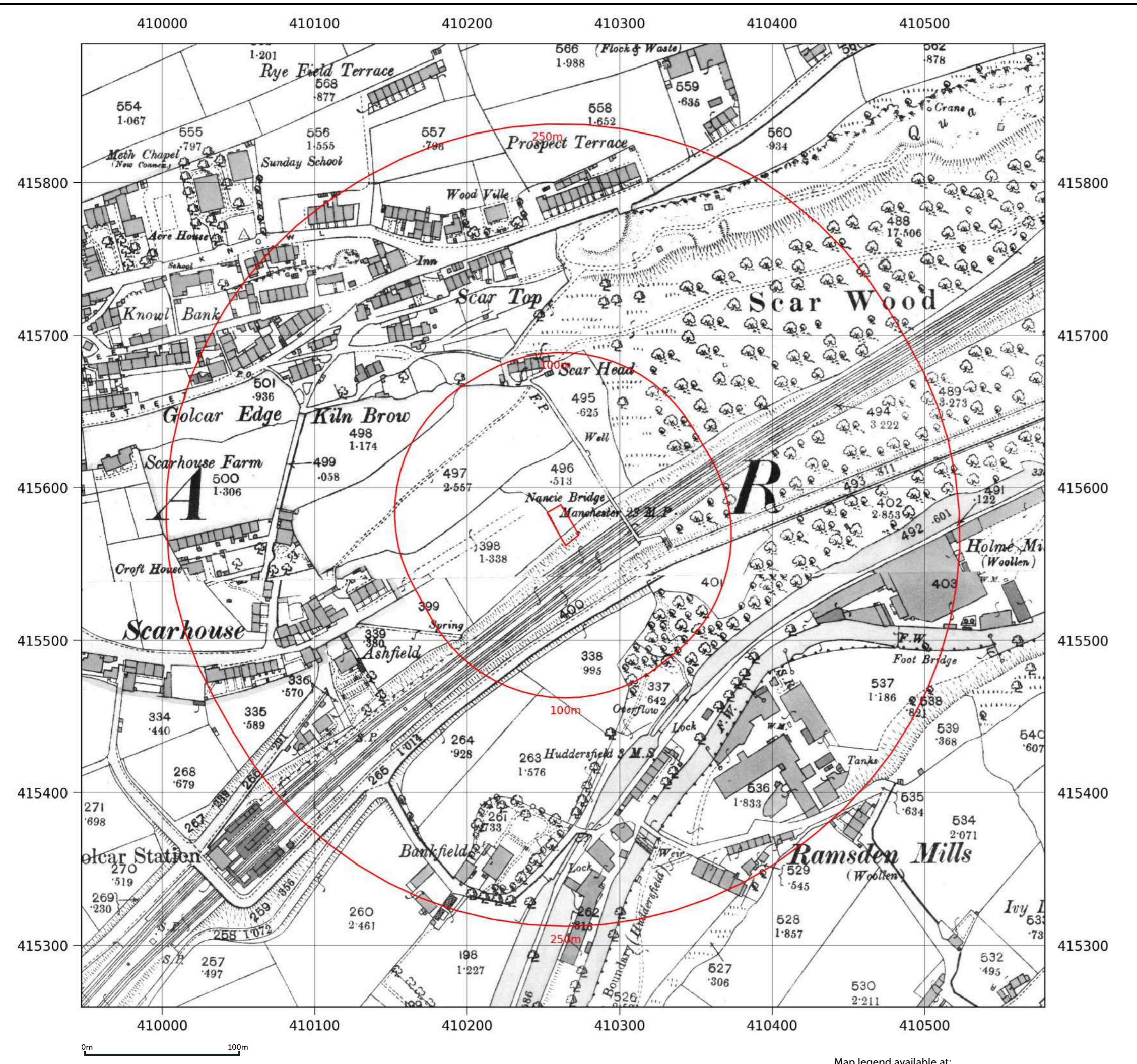
Geospatial advantage from Idox

Site details:	Land adjacent 42 Long Croft Street, Golcar
Client ref:	EMS_1098236_1380345
Report ref:	EMS-1098236_1378564
Grid ref:	410262.87, 415575.74
Production date:	26 April 2026
Map name:	County Series
Map date:	1892-1893
Scale:	1:2,500
Printed at:	1:2,500



Date: 1893 Surveyed: 1893 Revised: 1893
Date: 1892 Surveyed: 1892 Revised: 1892

Contact us with any questions at:
geo-customersupport@idoxgroup.com



In partnership with

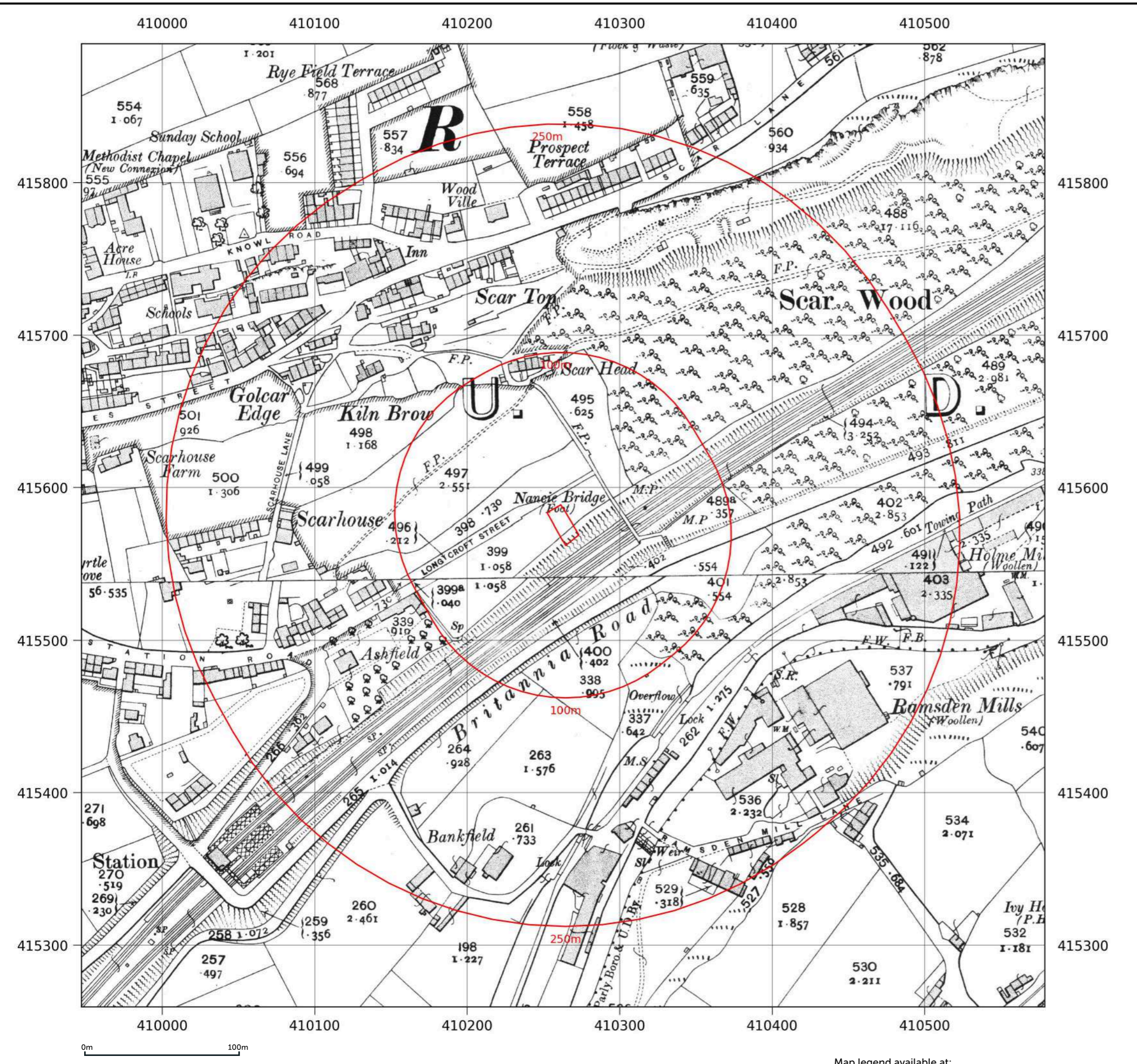


Geospatial advantage from Idox

Site details:	Land adjacent 42 Long Croft Street, Golcar
Client ref:	EMS_1098236_1380345
Report ref:	EMS-1098236_1378564
Grid ref:	410262.87, 415575.74
Production date:	26 April 2026
Map name:	County Series
Map date:	1906-1907
Scale:	1:2,500
Printed at:	1:2,500

Date: 1907 Surveyed: 1907 Revised: 1907
Date: 1906 Surveyed: 1906 Revised: 1906

Contact us with any questions at:
geo-customersupport@idoxgroup.com




Map legend available at:
knowledge.groundsure.com/hubfs/groundsure_legend.pdf

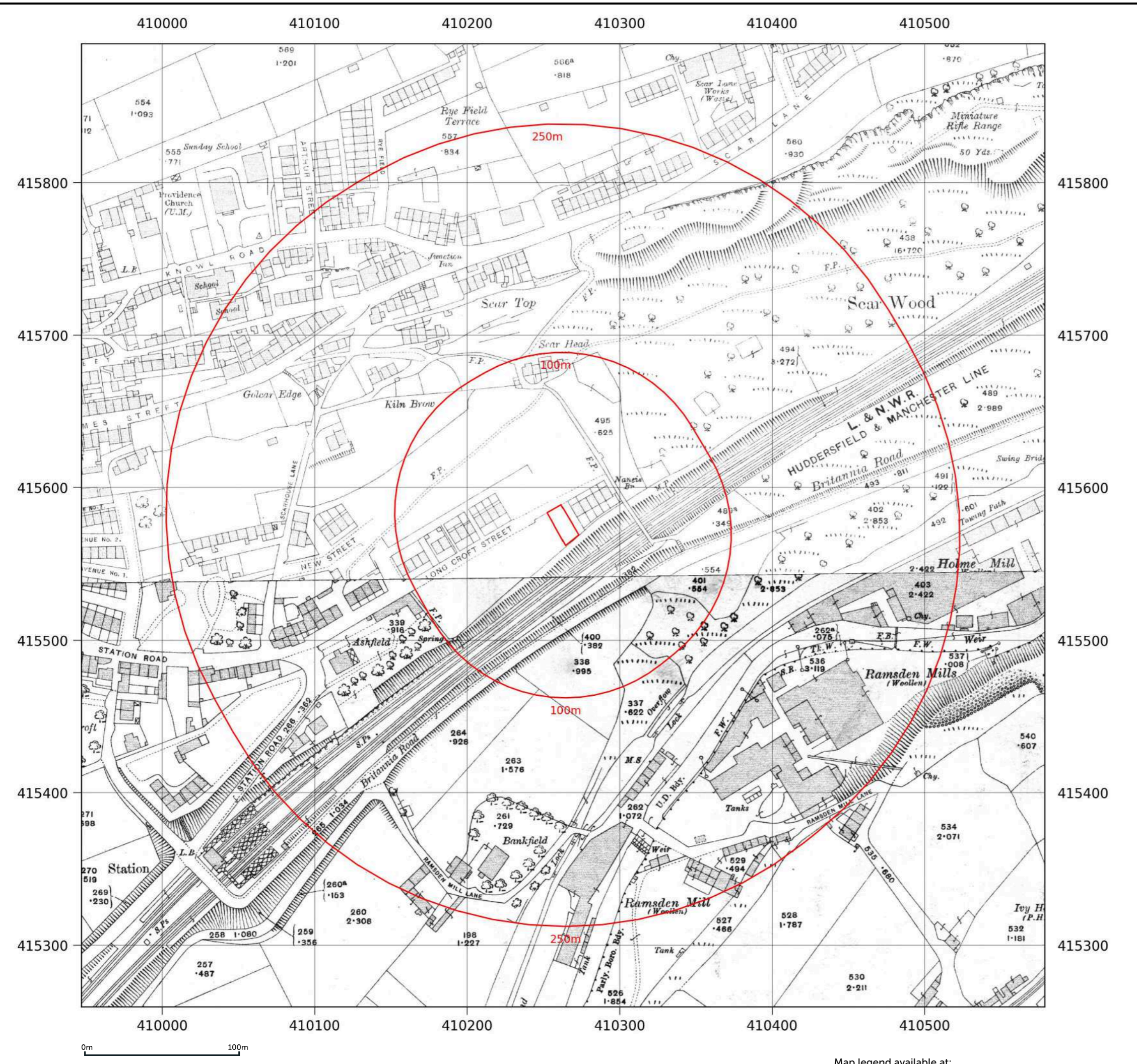
In partnership with



Geospatial advantage from Idox

Site details:	Land adjacent 42 Long Croft Street, Golcar		
Client ref:	EMS_1098236_1380345		
Report ref:	EMS-1098236_1378564		
Grid ref:	410262.87, 415575.74		
Production date:	26 April 2026		
Map name:	County Series		
Map date:	1918-1919		
Scale:	1:2,500		
Printed at:	1:2,500		
			
<table border="1"> <tr> <td>Date: 1919 Surveyed: 1919 Revised: 1919</td> </tr> <tr> <td>Date: 1918 Surveyed: 1891 Revised: 1913 Edition: 1918 Levelled: 1914</td> </tr> </table>		Date: 1919 Surveyed: 1919 Revised: 1919	Date: 1918 Surveyed: 1891 Revised: 1913 Edition: 1918 Levelled: 1914
Date: 1919 Surveyed: 1919 Revised: 1919			
Date: 1918 Surveyed: 1891 Revised: 1913 Edition: 1918 Levelled: 1914			

Contact us with any questions at:
geo-customersupport@idoxgroup.com




Map legend available at:
knowledge.groundsure.com/hubfs/groundsure_legend.pdf

In partnership with

EMAPSITE™

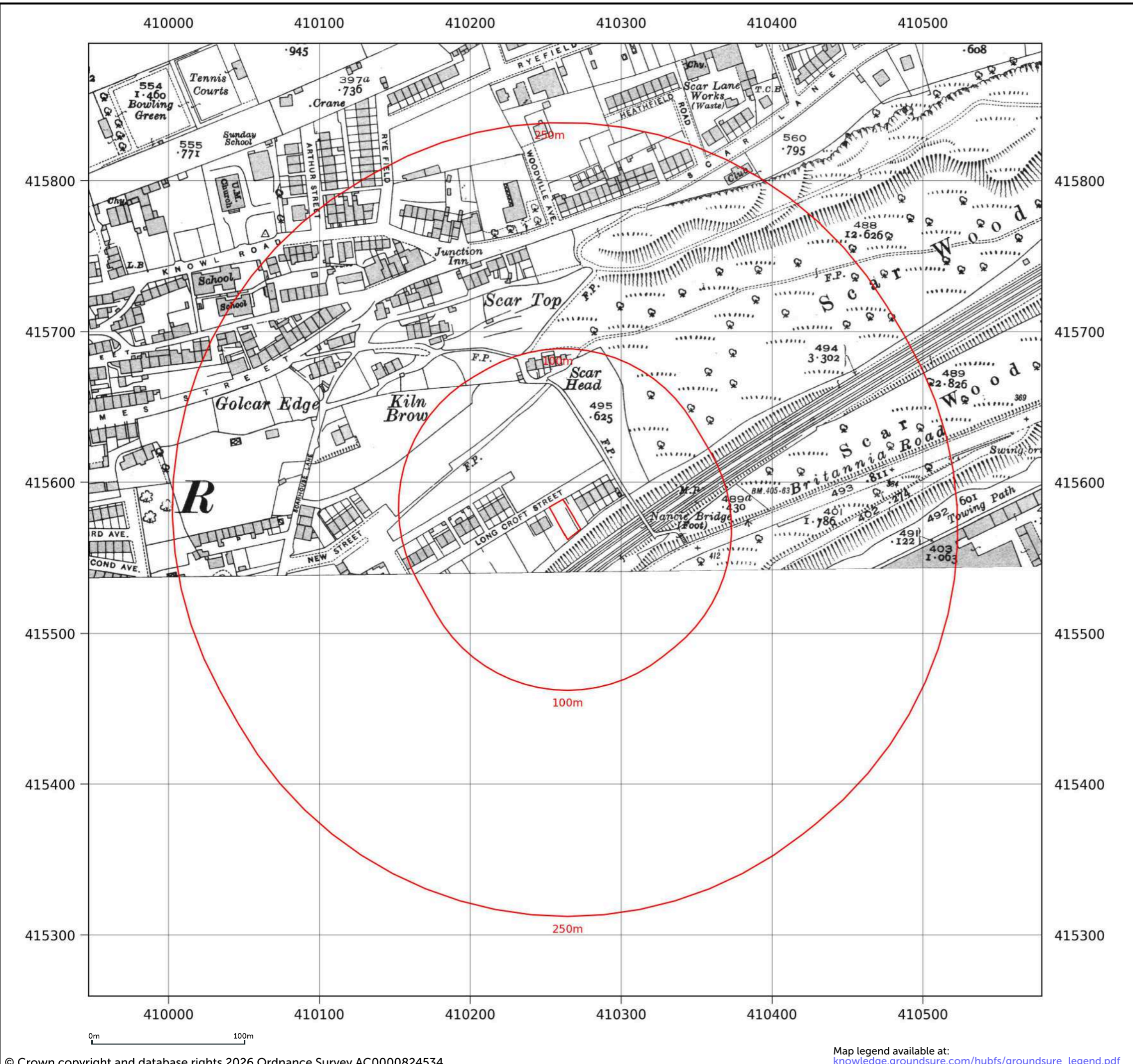
Geospatial advantage from Idox

Site details:	Land adjacent 42 Long Croft Street, Golcar
Client ref:	EMS_1098236_1380345
Report ref:	EMS-1098236_1378564
Grid ref:	410262.87, 415575.74
Production date:	26 April 2026
Map name:	County Series
Map date:	1932
Scale:	1:2,500
Printed at:	1:2,500



Date: 1932
 Surveyed: 1932
 Revised: 1932

Contact us with any questions at:
geo-customersupport@idoxgroup.com



In partnership with



Geospatial advantage from Idox

Site details: Land adjacent 42 Long Croft Street, Golcar
Client ref: EMS_1098236_1380345
Report ref: EMS-1098236_1378564
Grid ref: 410262.87, 415575.74
Production date: 26 April 2026

Map name: National Grid
Map date: 1961
Scale: 1:1,250
Printed at: 1:2,000



Date: 1961	Date: 1961
Surveyed: 1960	Surveyed: 1959
Revised: 1960	Revised: 1961
Copyright: 1961	Copyright: 1961
Levelled: 1959	Levelled: 1959

Date: 1961	Date: 1961
Surveyed: 1960	Surveyed: 1960
Revised: 1960	Revised: 1960
Copyright: 1961	Copyright: 1961
Levelled: 1959	Levelled: 1959

Contact us with any questions at:
geo-customersupport@idoxgroup.com



0m 100m

Map legend available at:
knowledge.groundsure.com/hubfs/groundsure_legend.pdf

In partnership with

EMAPSITE™

Geospatial advantage from Idox

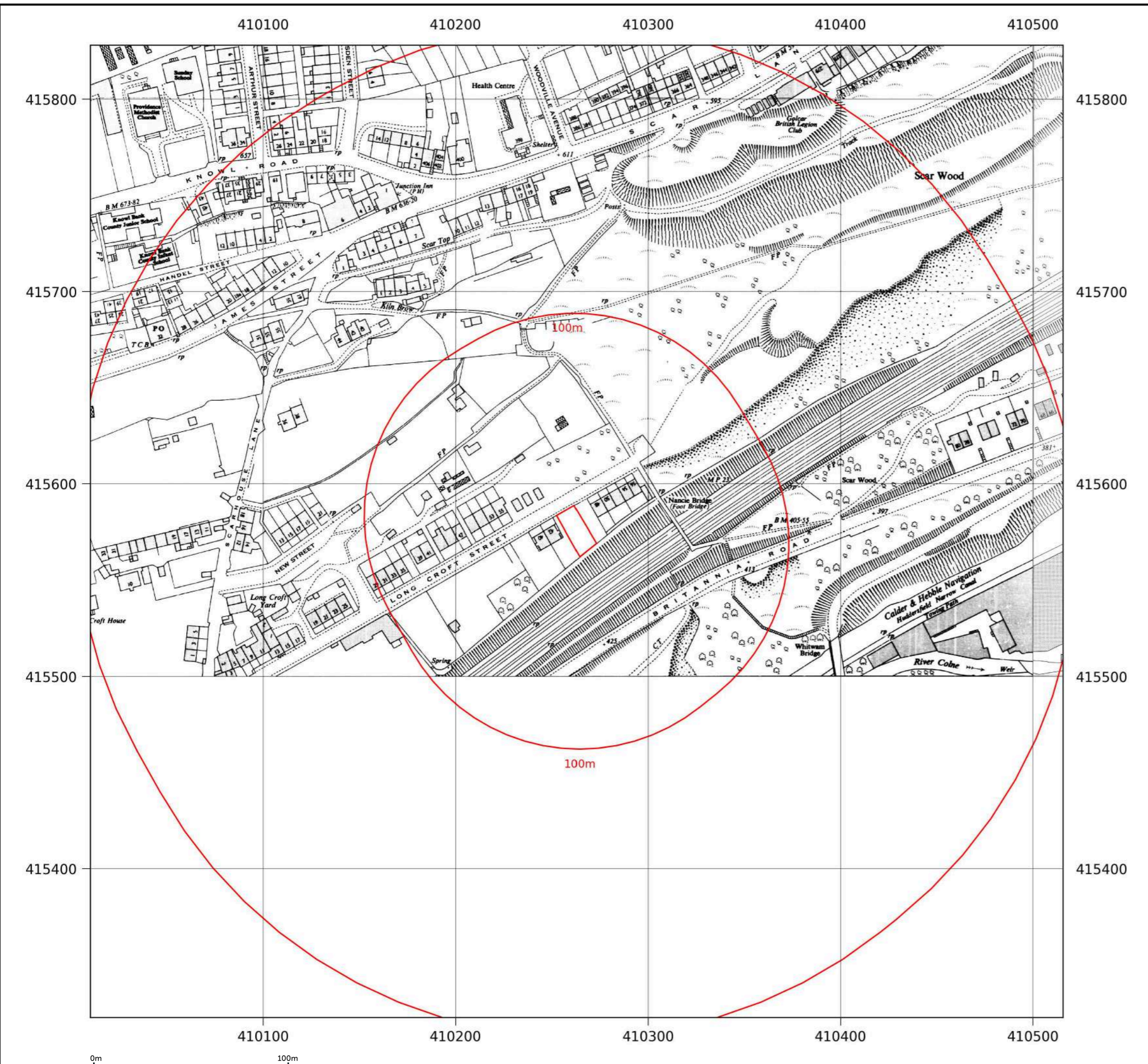
Site details:	Land adjacent 42 Long Croft Street, Golcar
Client ref:	EMS_1098236_1380345
Report ref:	EMS-1098236_1378564
Grid ref:	410262.87, 415575.74
Production date:	26 April 2026

Map name:	National Grid
Map date:	1961
Scale:	1:1,250
Printed at:	1:2,000



Date: 1961
Surveyed: 1960
Revised: 1960
Copyright: 1961
Levelled: 1959

Contact us with any questions at:
geo-customersupport@idoxgroup.com



In partnership with



Geospatial advantage from Idox

Site details:	Land adjacent 42 Long Croft Street, Golcar
Client ref:	EMS_1098236_1380345
Report ref:	EMS-1098236_1378564
Grid ref:	410262.87, 415575.74
Production date:	26 April 2026
Map name:	National Grid
Map date:	1962-1963
Scale:	1:2,500
Printed at:	1:2,500

Date: 1963	Date: 1962 Surveyed: 1960 Revised: 1960 Edition: 1962 Copyright: 1962 Levelled: 1959
------------	---

Contact us with any questions at:
geo-customersupport@idoxgroup.com



0m 100m

Map legend available at:
knowledge.groundsure.com/hubfs/groundsure_legend.pdf

In partnership with

EMAPSITE™

Geospatial advantage from Idox

Site details:	Land adjacent 42 Long Croft Street, Golcar
Client ref:	EMS_1098236_1380345
Report ref:	EMS-1098236_1378564
Grid ref:	410262.87, 415575.74
Production date:	26 April 2026

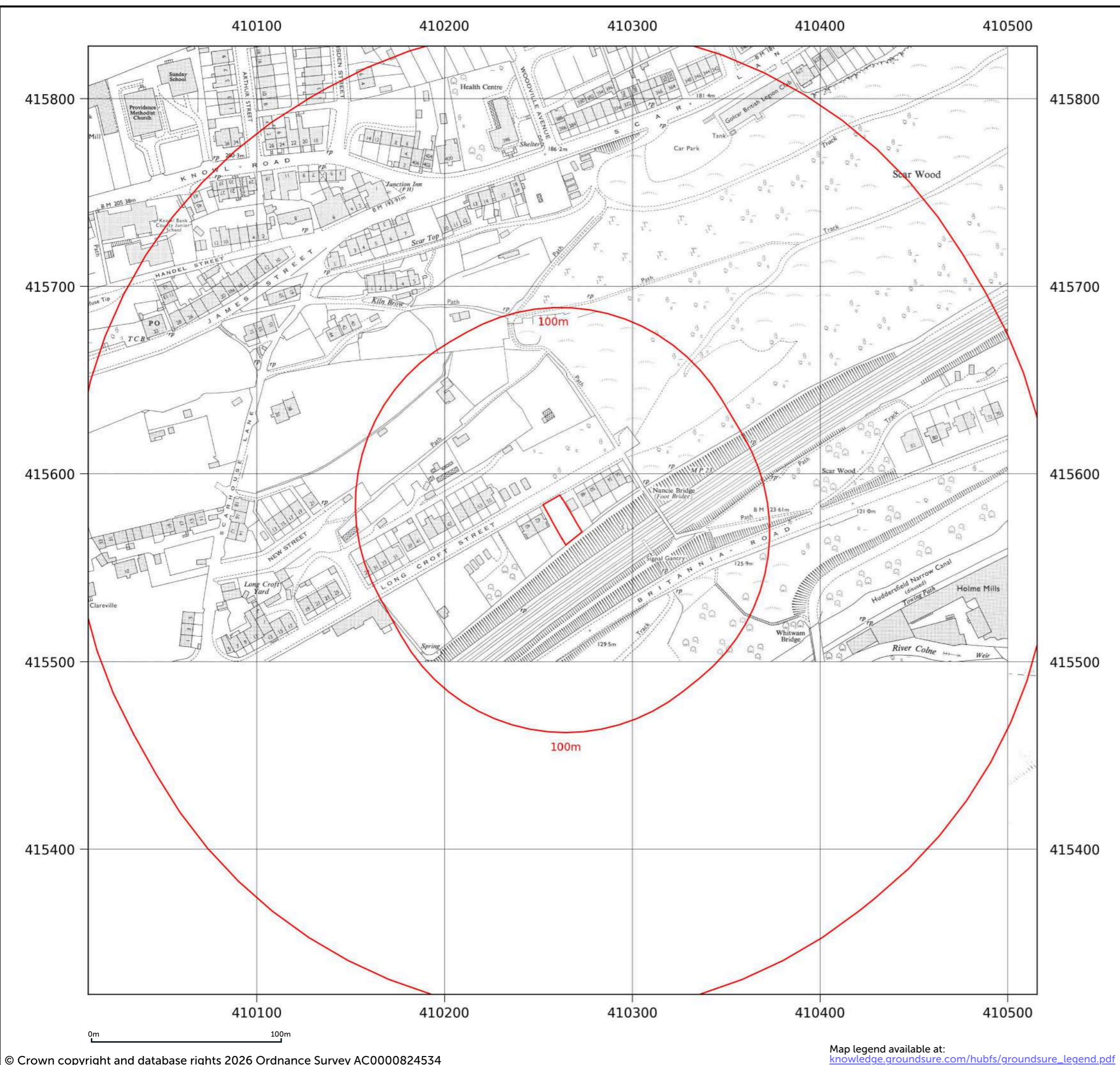
Map name:	National Grid
Map date:	1970-1975
Scale:	1:1,250
Printed at:	1:2,000



Date: 1970
Surveyed: 1960
Revised: 1969
Copyright: 1970
Levelled: 1959

Date: 1975

Contact us with any questions at:
geo-customersupport@idoxgroup.com



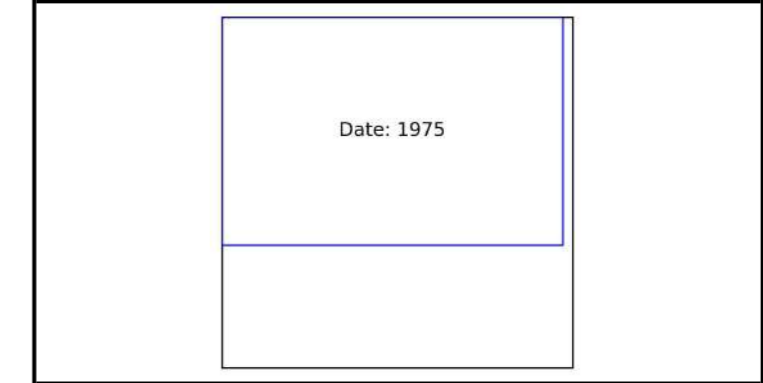
In partnership with

EMAPSITE™

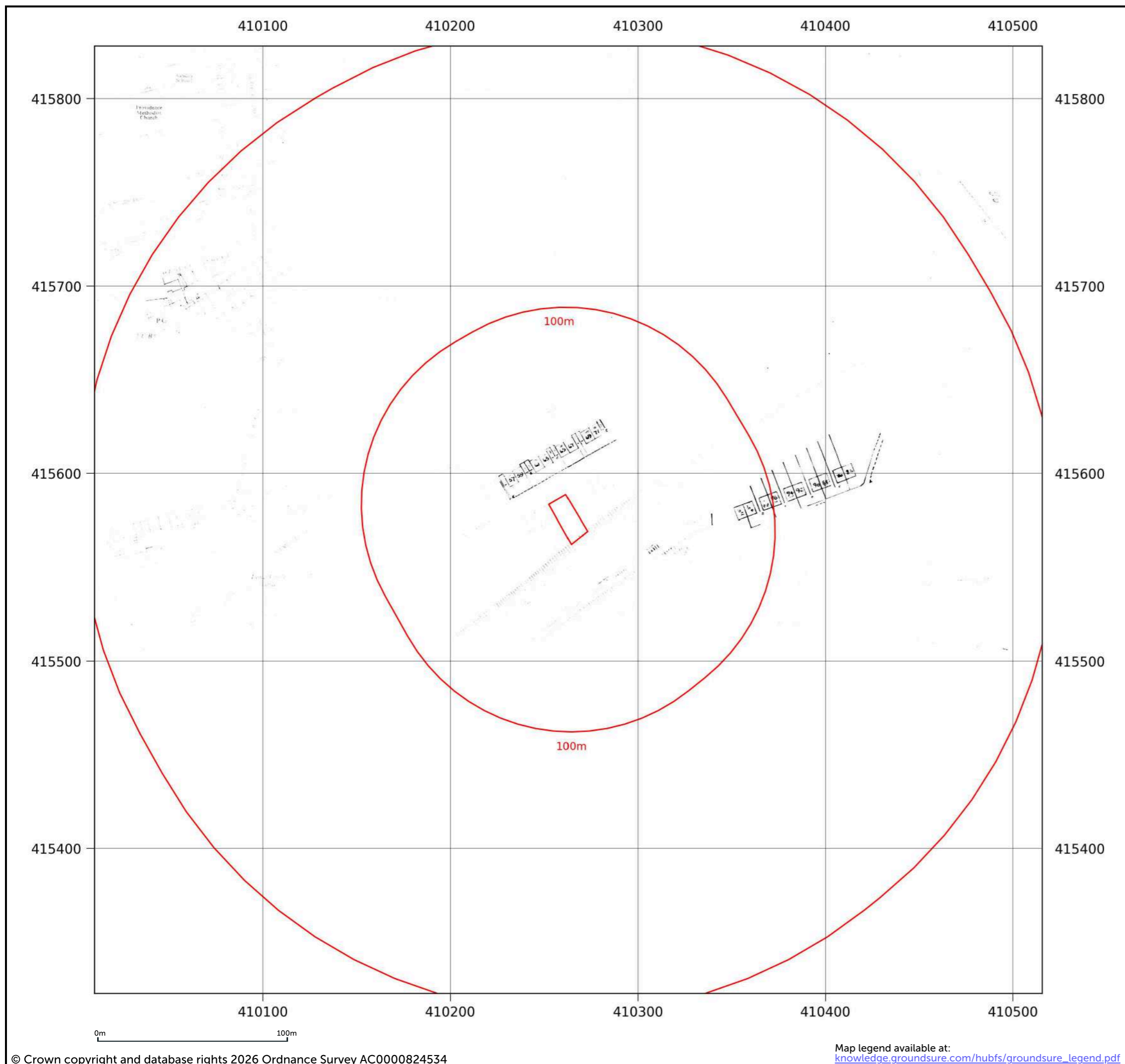
Geospatial advantage from Idox

Site details:	Land adjacent 42 Long Croft Street, Golcar
Client ref:	EMS_1098236_1380345
Report ref:	EMS-1098236_1378564
Grid ref:	410262.87, 415575.74
Production date:	26 April 2026

Map name:	National Grid
Map date:	1975
Scale:	1:1,250
Printed at:	1:2,000



Contact us with any questions at:
geo-customersupport@idoxgroup.com



In partnership with

EMAPSITE™

Geospatial advantage from Idox

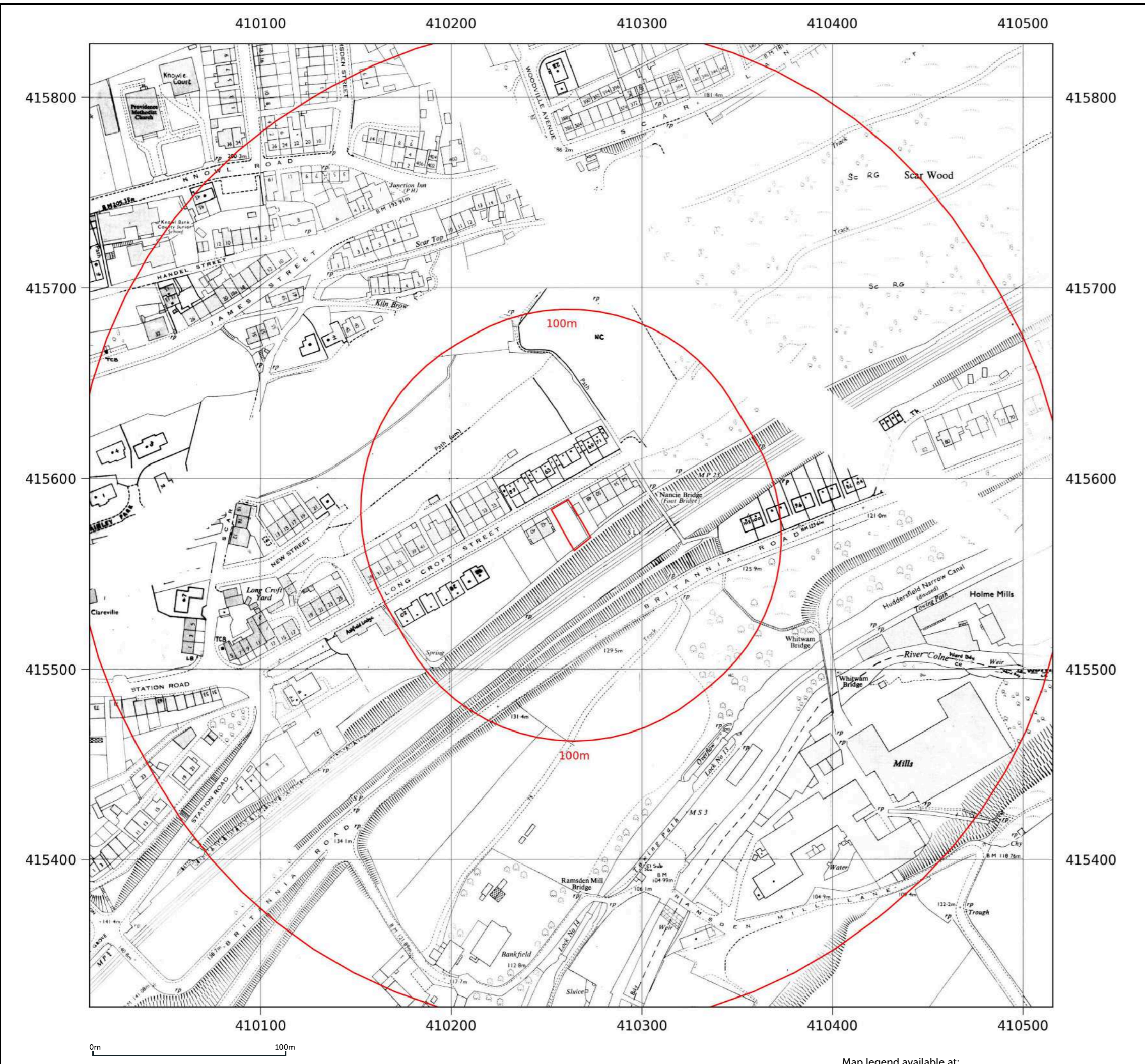
Site details:	Land adjacent 42 Long Croft Street, Golcar
Client ref:	EMS_1098236_1380345
Report ref:	EMS-1098236_1378564
Grid ref:	410262.87, 415575.74
Production date:	26 April 2026

Map name:	National Grid
Map date:	1988-1990
Scale:	1:1,250
Printed at:	1:2,000



Date: 1988 Surveyed: 1959 Revised: 1988 Copyright: 1988 Levelled: 1959	Date: 1990
Date: 1990 Copyright: 1990	Date: 1990 Copyright: 1990 Levelled: 1959

Contact us with any questions at:
geo-customersupport@idoxgroup.com



Map legend available at:
knowledge.groundsure.com/hubfs/groundsure_legend.pdf

In partnership with

EMAPSITE™

Geospatial advantage from Idox

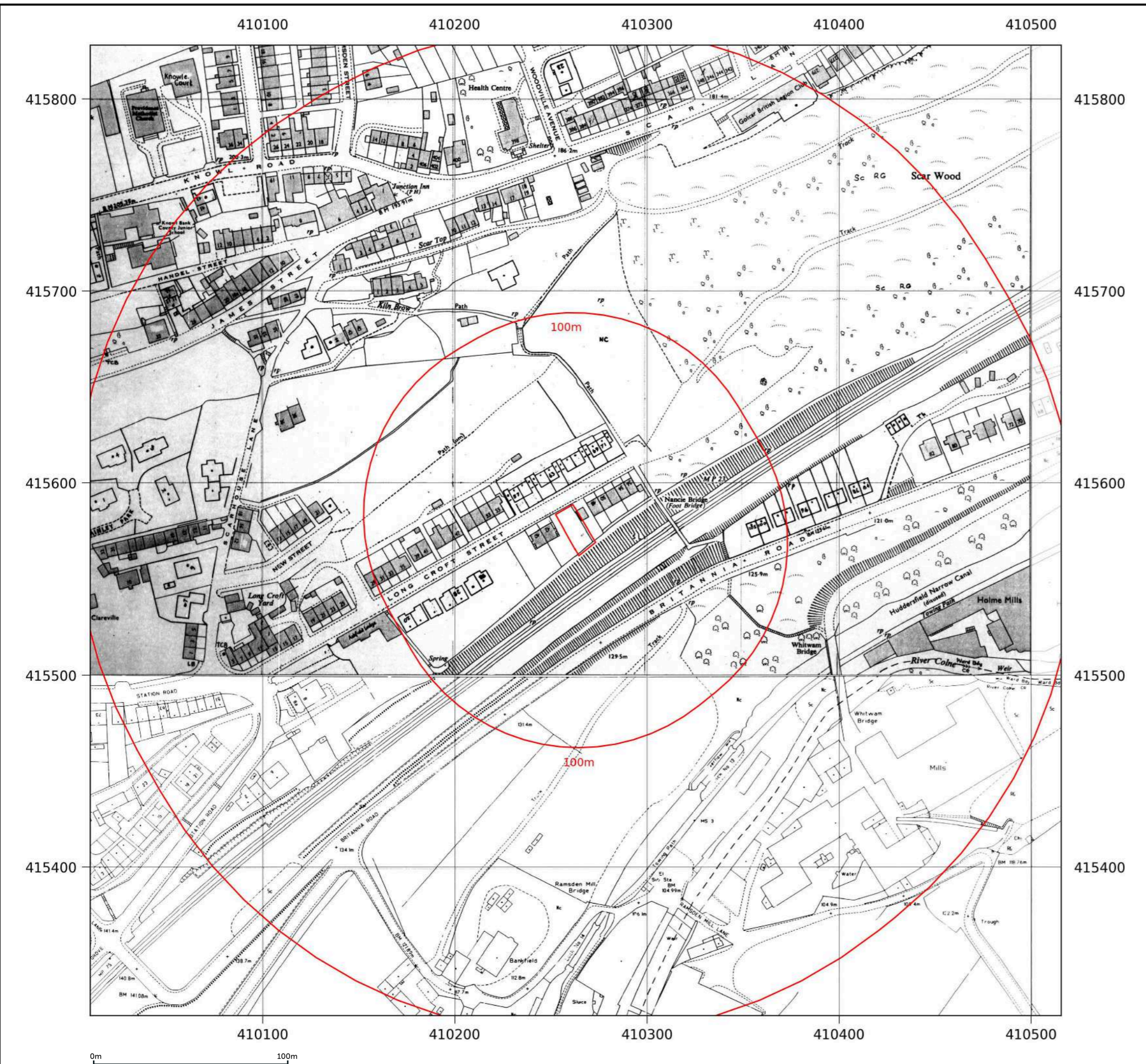
Site details:	Land adjacent 42 Long Croft Street, Golcar
Client ref:	EMS_1098236_1380345
Report ref:	EMS-1098236_1378564
Grid ref:	410262.87, 415575.74
Production date:	26 April 2026

Map name:	National Grid
Map date:	1988-1993
Scale:	1:1,250
Printed at:	1:2,000



Date: 1988 Surveyed: 1959 Revised: 1988 Copyright: 1988 Levelled: 1959	Date: 1993 Surveyed: 1993 Revised: 1993
Date: 1993 Surveyed: 1993 Copyright: 1993	Date: 1993 Copyright: 1993

Contact us with any questions at:
geo-customersupport@idoxgroup.com



Map legend available at:
knowledge.groundsure.com/hubfs/groundsure_legend.pdf

In partnership with

EMAPSITE™

Geospatial advantage from Idox

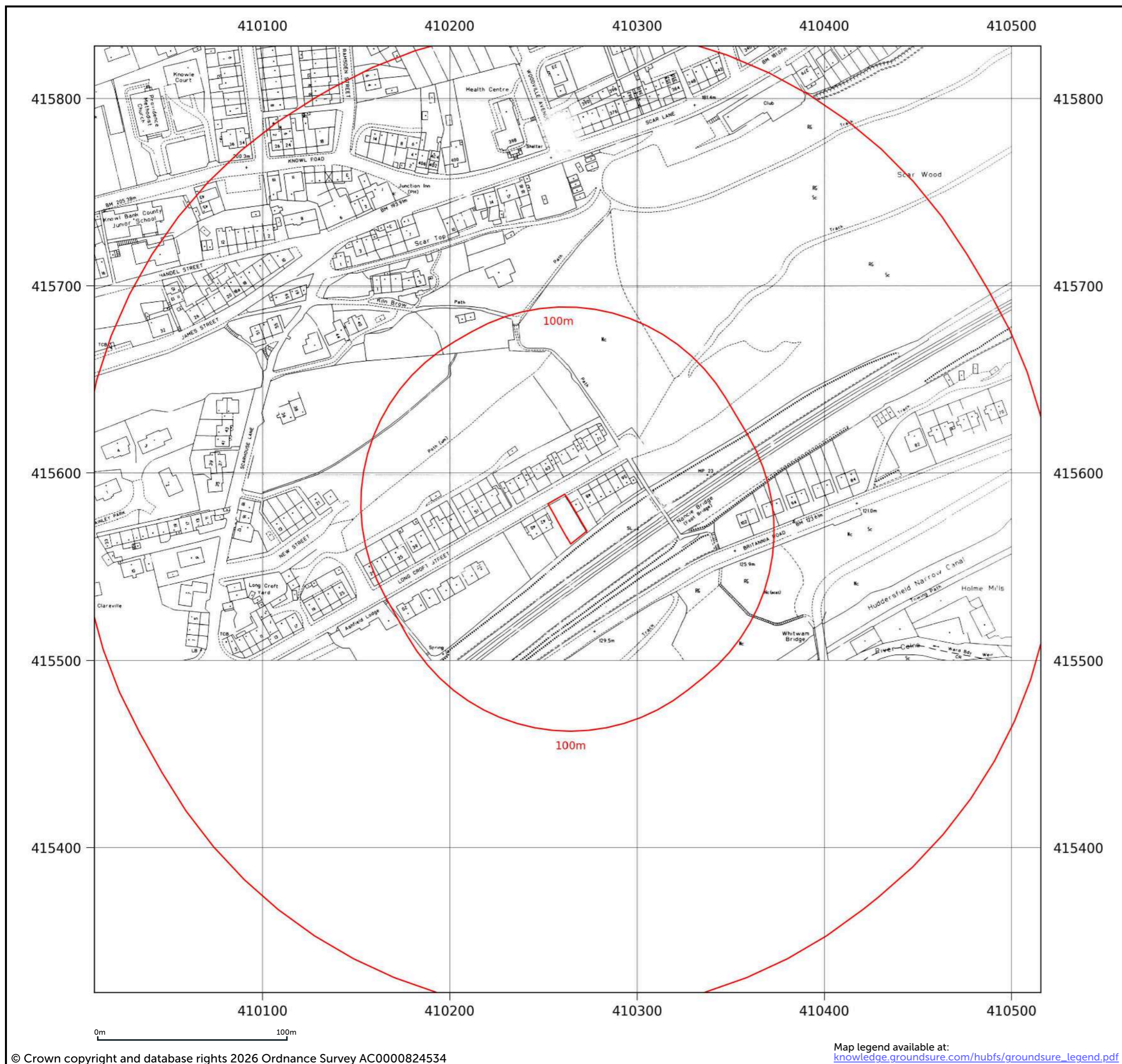
Site details:	Land adjacent 42 Long Croft Street, Golcar
Client ref:	EMS_1098236_1380345
Report ref:	EMS-1098236_1378564
Grid ref:	410262.87, 415575.74
Production date:	26 April 2026

Map name:	National Grid
Map date:	1993
Scale:	1:1,250
Printed at:	1:2,000



Date: 1993
Copyright: 1993

Contact us with any questions at:
geo-customersupport@idoxgroup.com



In partnership with

EMAPSITE™

Geospatial advantage from Idox

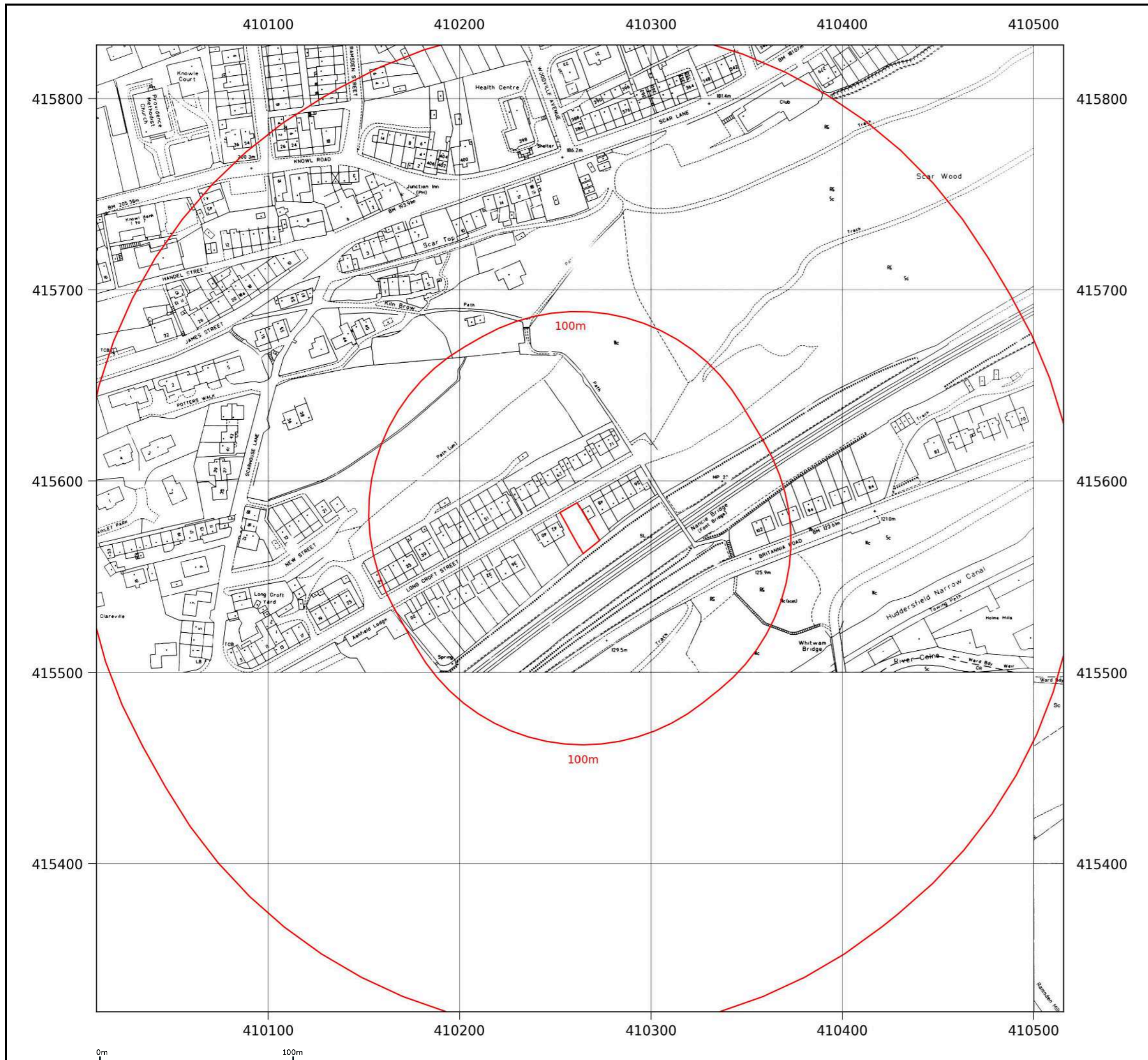
Site details:	Land adjacent 42 Long Croft Street, Golcar
Client ref:	EMS_1098236_1380345
Report ref:	EMS-1098236_1378564
Grid ref:	410262.87, 415575.74
Production date:	26 April 2026

Map name:	National Grid
Map date:	1993-1995
Scale:	1:1,250
Printed at:	1:2,000



Date: 1993 Copyright: 1993
Date: 1995 Surveyed: 1995 Revised: 1995 Copyright: 1995

Contact us with any questions at:
geo-customersupport@idoxgroup.com




In partnership with

EMAPSITE™

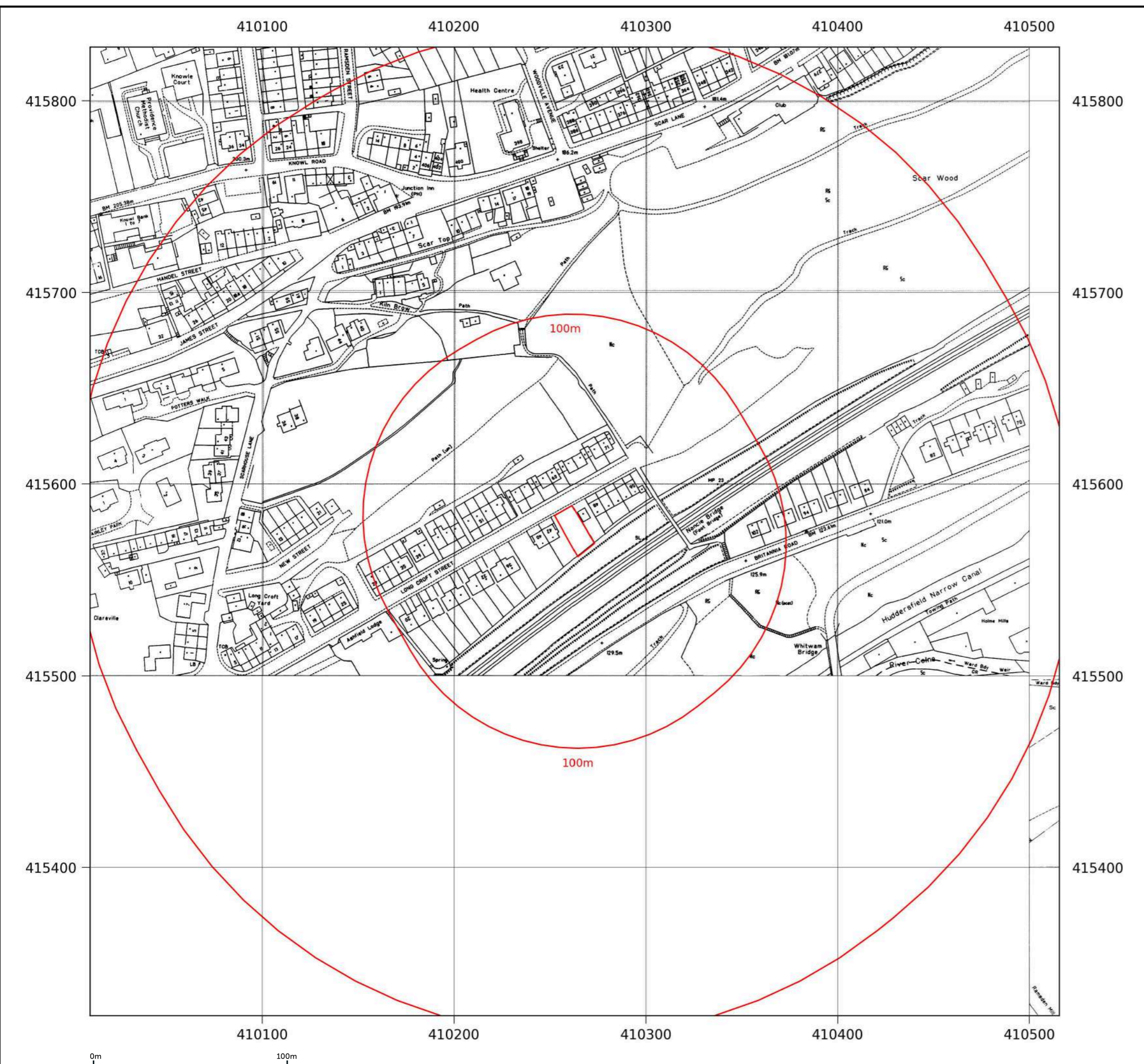
Geospatial advantage from Idox

Site details:	Land adjacent 42 Long Croft Street, Golcar
Client ref:	EMS_1098236_1380345
Report ref:	EMS-1098236_1378564
Grid ref:	410262.87, 415575.74
Production date:	26 April 2026

Map name:	National Grid
Map date:	1993-1995
Scale:	1:1,250
Printed at:	1:2,000



Contact us with any questions at:
geo-customersupport@idoxgroup.com



Map legend available at:
knowledge.groundsure.com/hubfs/groundsure_legend.pdf

In partnership with

EMAPSITE™

Geospatial advantage from Idox

Site details:	Land adjacent 42 Long Croft Street, Golcar
Client ref:	EMS_1098236_1380345
Report ref:	EMS-1098236_1378564
Grid ref:	410262.87, 415575.74
Production date:	26 April 2026

Map name:	LandLine
Map date:	2003
Scale:	1:1,250
Printed at:	1:1,250



Date: 2003

Contact us with any questions at:

geo-customersupport@idoxgroup.com

