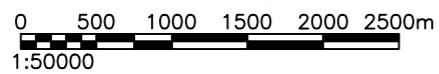
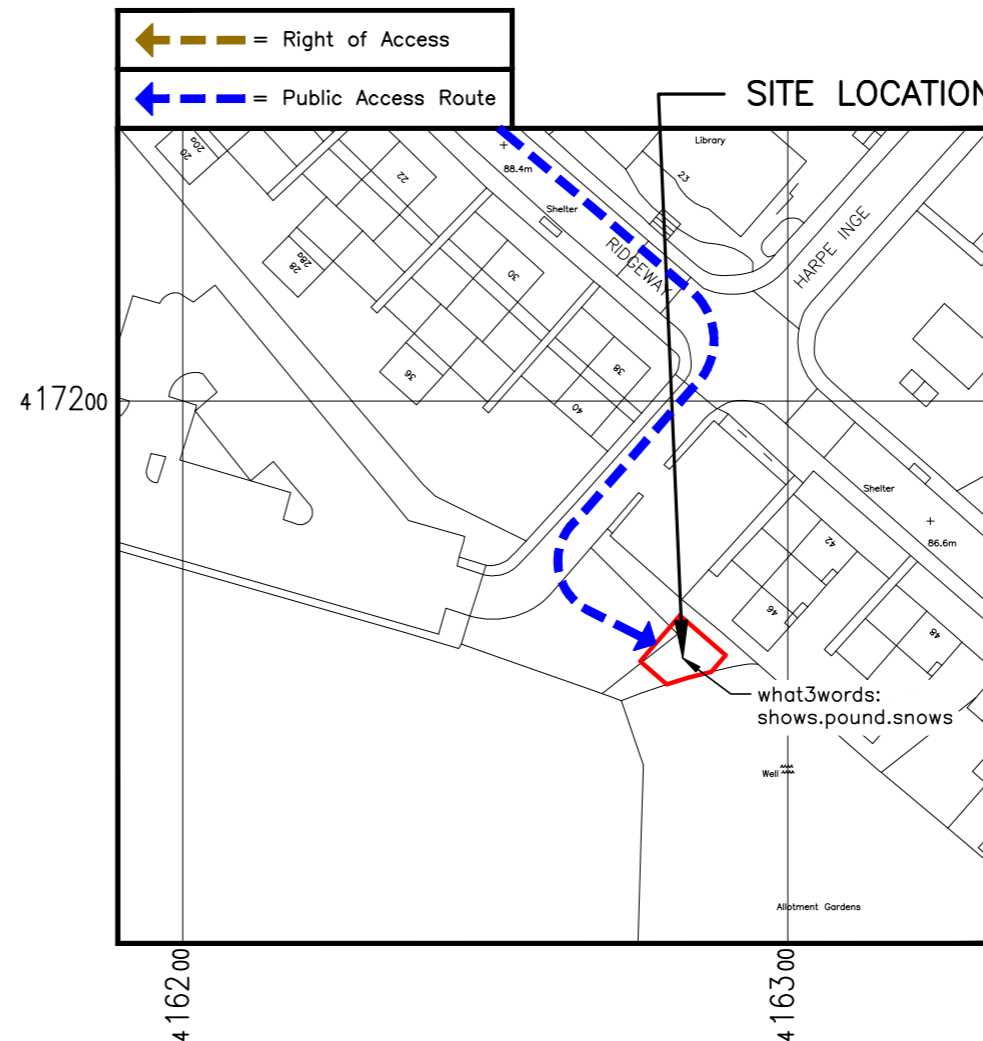
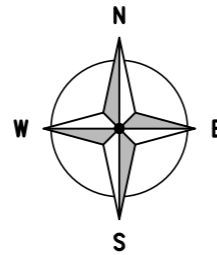


SITE LOCATION
(SCALE 1:50000)

Ordnance Survey map extract based upon Landranger map series with the permission of the controller of His Majesty's Stationery Office
Licence No. 0100022432
Crown copyright.

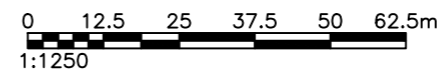


SITE PHOTOGRAPH



DETAILED SITE LOCATION
(SCALE 1:1250)

Based upon Ordnance Survey map extract with the permission of the controller of His Majesty's Stationery Office
Licence No. AC0000832267
Crown copyright.



ALL DIMENSIONS ARE IN mm UNLESS NOTED OTHERWISE

N.G.R E: 416279 N: 417163

DIRECTIONS TO SITE:
HEAD WEST ON THE M62, AT JUNCTION 24 EXIT ONTO BLACKLEY NEW RD/A629 TOWARDS HUDDERSF'D/HALIFAX. AT ANLEY TOP TAKE THE 3RD EXIT ONTO BRIGHOUSE ROAD/A643. TURN RIGHT ONTO GRIMESCAR RD AND THE CONTINUE ON HALIFAX OLD RD. HALIFAX OLD RD TURNS LEFT SLIGHTLY AND BECOMES WILLOW LN, CONTINUE ON WILLOW LN. TAKE A LEFT ONTO LEEDS RD/A62 THEN TAKE A RIGHT ONTO BRADELY MILLS ROAD, AT THE ROUNDABOUT TAKE THE 2ND EXIT ND STAY ON BRADLEY MILLS RD, CONTINUE ON RATHORPE LN, TURN LEFT ONTO RIDGEWAY. TAKE THE RIGHT AFTER THE PLAYGROUP BUILDING AND FOLLOW THE ROAD PAST THE CAR PARK, THE SITE WILL BE LOCATED ON THE LEFT.

SURROUNDING AREA IS:
RESIDENTIAL

DISTANCE TO PUBLIC HIGHWAY APPROX:
20.0m

A	PLANNING ISSUE	ARC WW	30.03.26
REV	MODIFICATION	BY CH	DATE

WHP Telecoms Ltd
Faraday Court
401 Faraday Street
Birchwood Park
Warrington WA3 6GA
Tel: 01925 424100 Fax: 01925 424101
e-mail: info@whptelecoms.com



Cell Name		Opt.
RAM SPORT & COMMUNITY CENTRE		B

Cell ID No			
CSID	-	VF	✓ VMO2
305487	-		96407
Project No.	-	N/A	- N/A
00	-		-

Site Address / Contact Details
RIDGEWAY
GROVE PLACE
HUDDERSFIELD
WEST YORKSHIRE
HD5 9QJ

Drawing Title: **SITE LOCATION MAPS**

Purpose of issue: **PLANNING** Dwg Rev:

Drawing Number: **100** A

Surveyed By: **SD** Original Sheet Size: **A3** Pack Issue:

Drawn: **ARC** Date: **30.03.26** Checked: **WW** Date: **30.03.26** B