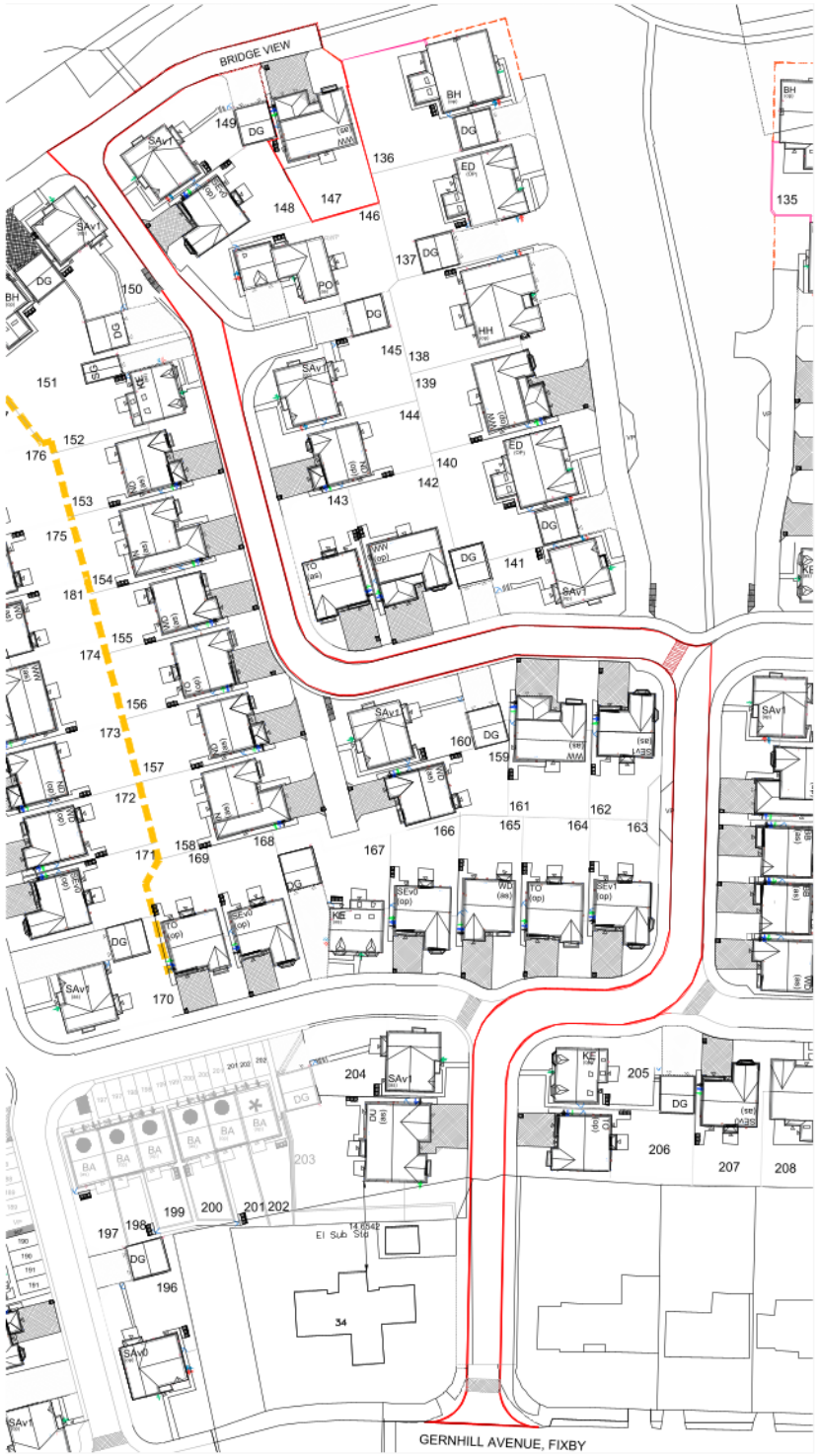

LOCATION PLAN SCALE 1:1250 @ A4

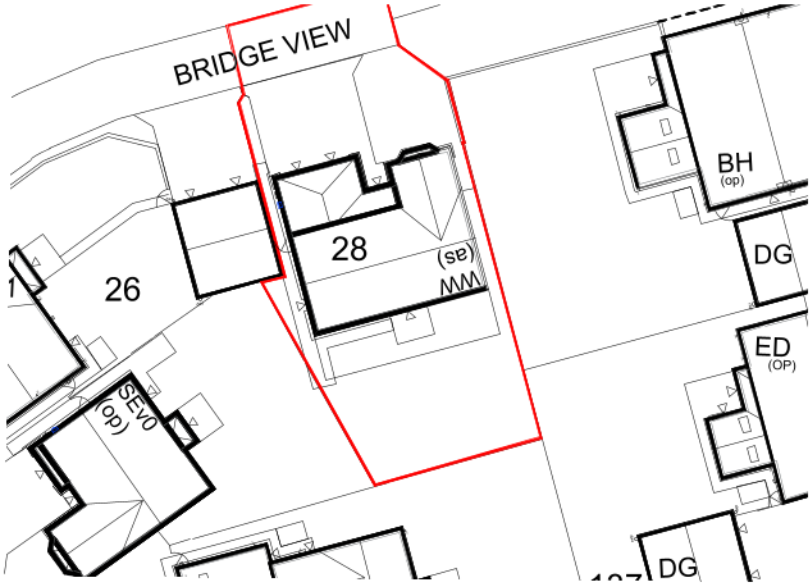

LOCATION PLAN SCALE 1:500 @ A4

PLEASE NOTE

THE ARCHITECTURAL DRAWINGS ARE PROTECTED UNDER COPYRIGHT LAW, THESE DRAWINGS MAY NOT BE REPRODUCED WITHOUT THE EXPRESS CONSENT OF THE ORIGINAL COPYRIGHT OWNER.

SITE LOCATION PLAN:

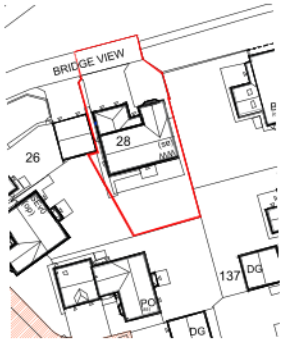

EXISTING LOCATION SCALE 1:1250 @ A4

N

LOCATION-PLAN-206240

PROJECT TITLE:

PROPOSED SECOND FLOOR EXTENSION TO FRONT ELEVATION

CLIENT DETAILS:

28 BRIDGE VIEW, FIXBY, HUDDERSFIELD, HD2 2GS

DRAWING TITLE:	LOCATION PLAN
DRAWING TYPE:	PLANNING-DRAWING
SCALE:	1:1250-1:500@A4