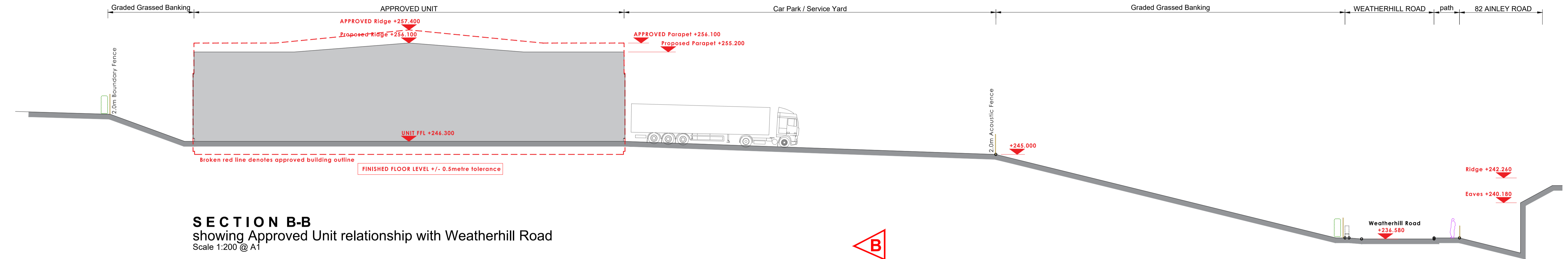
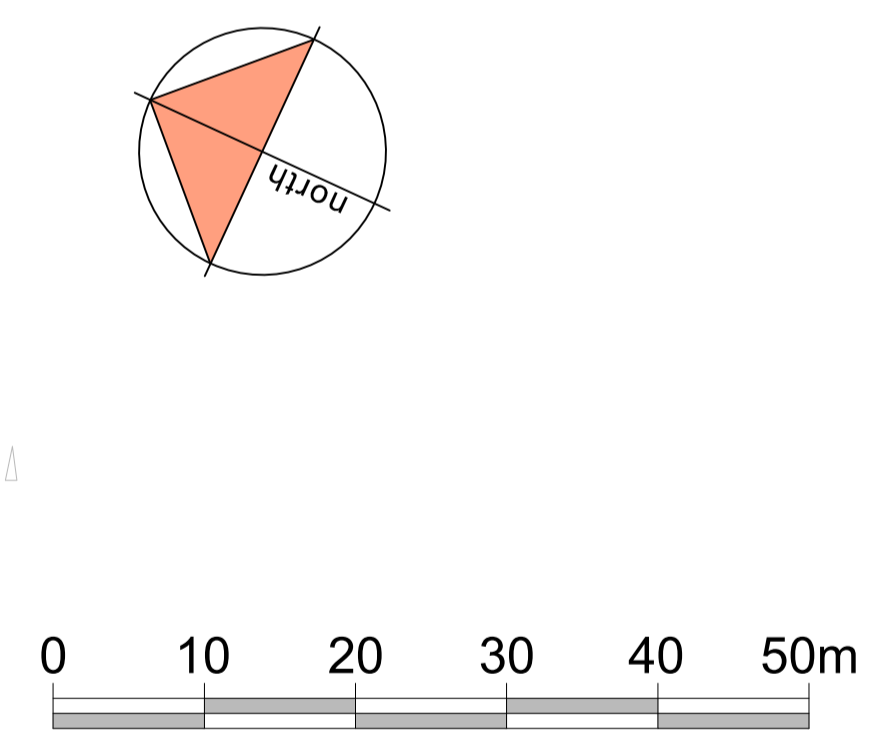
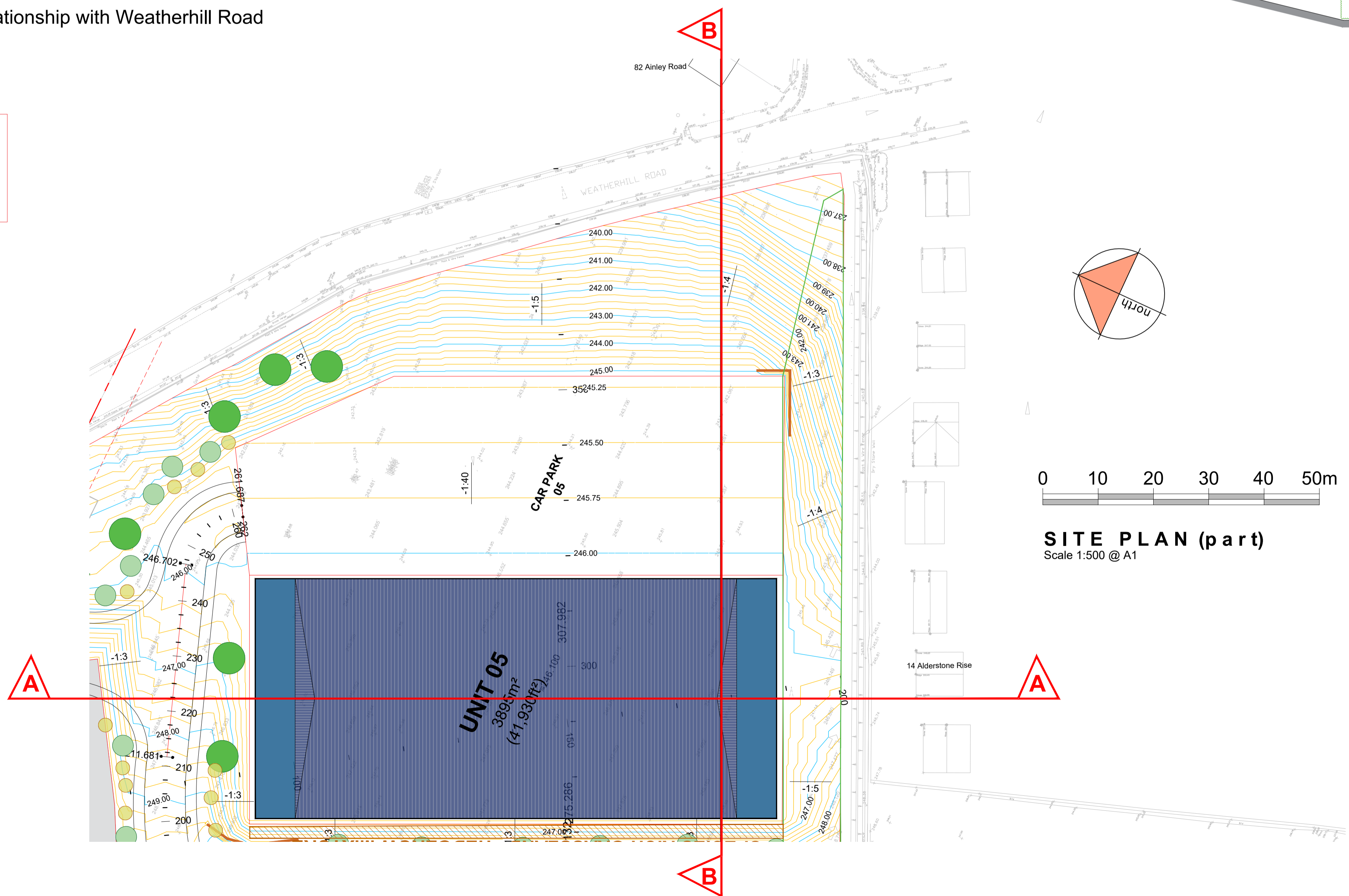


SECTION A-A
 showing Approved Unit relationship with Alderstone Rise
 Scale 1:200 @ A1



SECTION B-B
 showing Approved Unit relationship with Weatherhill Road
 Scale 1:200 @ A1

2022/62/914477/W
 Condition 5:
 Finished floor levels
 Section showing relationship to
 Alderstone Rise & Weatherhill Road



SITE PLAN (part)
 Scale 1:500 @ A1

land sections

| rev | description | drawn | auth | date |
|---|---------------------------|------------|---------------|-----------------------------|
| PLANNING | | | | |
| MORETON DEAKIN ASSOCIATES architecture | | | | |
| the turret valley road hebdon bridge west yorkshire h x 7 7 b z tel: +44(0) 1422 844762 fax: +44(0) 1422 845758 email: info@mdaarchitects.co.uk | | | | |
| client MACS TRUCKS | | | | |
| project LAND OFF LINDLEY ROAD HUDDERSFIELD | | | | |
| project no | 4110 | drawing no | C5-100 | |
| date drawn | March 2026 | rev | - | |
| description - PROPOSED LAND SECTIONS | | | | |
| scale | 1:200 / 1:500 @ A1 | drawn by | GRT | authorised by SMD |
| THIS DRAWING MAY ONLY BE SCALED FOR PLANNING PURPOSES NOT FOR CONSTRUCTION All written/scaled dimensions, setting out, levels floor areas etc. are subject to verification by Contractor(s) on site. This drawing and design are © Copyright Moreton Deakin Associates Ltd. No reproduction or alteration is permitted without written consent. This drawing where applicable must be read in conjunction with other relevant specifications and drawings. | | | | |