
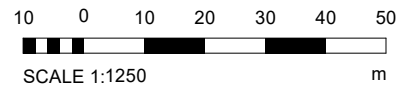
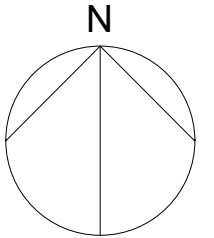
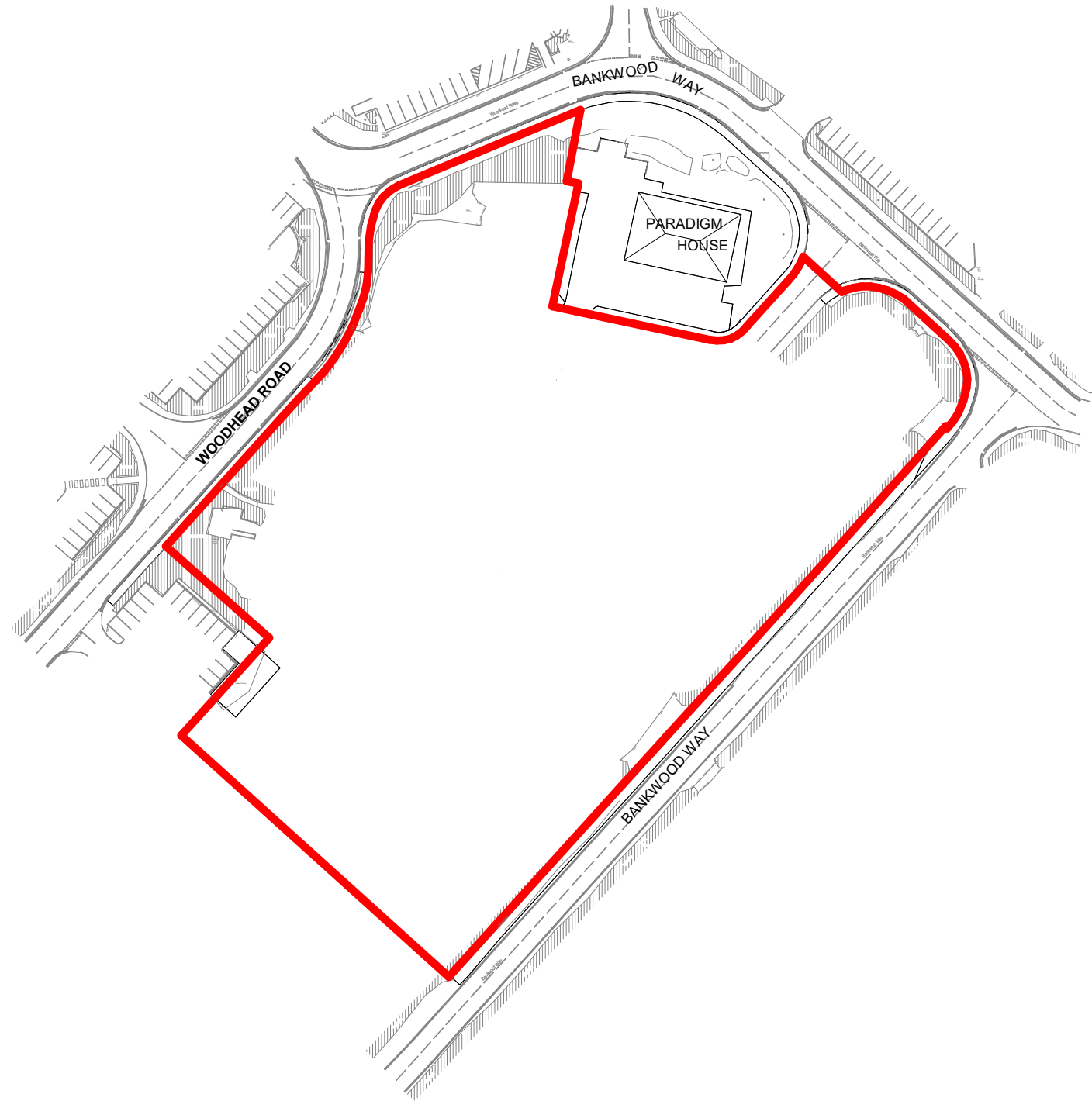


SITE AREA			
		ACRES	HECTARES
	SITE APPLICATION BOUNDARY	3.87	1.57

Architects are to be notified of any discrepancies.
 Contractors must check all dimensions on site.
 This drawing is subject to copyright laws and is for use on this project only.
 This drawing is to be used solely for the information as titled only.
 For other information refer to the latest revision of any cross referenced drawings.
 To be read in conjunction with relevant design standards/protocols

This is a colour drawing. In order to ensure any subsequent reproduction is viewed correctly it should be printed in full colour.



C5	PLANNING UPDATE	01.05.24	MN	NP
C4	PLANNING ISSUE-SITE APPLICATION BOUNDARY ALT.	04.03.24	SP	JM
C3	MINOR UPDATE TO BOUNDARY	21.02.24	SP	JM
C2	UPDATE TO PLANNING ISSUE	12.01.24	SP	JM
C1	ISSUE FOR PLANNING	27.10.23	SP	JM
P2	DRAFT PLANNING ISSUE	16.04.21	MN	JM
P1	DRAFT PLANNING ISSUE	18.12.20	GL	JM
Rev	Description	Date	Drn	Ckd

Status
 PLANNING

SMR

SMALLEY MARSEY RISPIN

ARCHITECTS

Floor 2 The Exchange Station Parade Harrogate HG1 1TS
 01423 707 757 admin@smrarchitects.co.uk

Project
 LIDL BIRSTALL, BANKWOOD WAY



Drawing Title
 LOCATION PLAN - PLANNING

Proj Ref	Origin	Zone	Level	Type	Role	Num	Status	Rev
---	7404	SMR	00	ZZ	DR - A	2001 - A3	C5	

SMR Job Ref	Sheet	Scale	Drawn
7404-00-2001	A3	1 : 1250	GL