












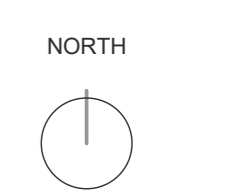


-  Site Access
-  TPO Area
-  Boundary Extent
-  2.4m x 28m Visibility Splay
-  Bin Provision
-  Electric Vehicle Charging Point
-  Category A Trees - Trees of High Quality
-  Category B Trees - Trees of Moderate Quality
-  Category C Trees - Low Quality and Merit, not considered to be a material planning consideration
-  Category C Trees to be removed
-  1.5m (Subject to existing levels) Retaining Stone Wall
-  Existing Retaining Wall to be removed
-  Existing Retaining Wall



PROJECT
PARKTON GROVE
HANGING STONE ROAD

TITLE
PROPOSED ACCESS PLAN

SCALE
As indicated @ A0

DATE
02/2026

DRAWN
GZ

REVIEWED
A

SGA REF
24-014

NUMBER
90-003

REVISION

STATUS
PLANNING