

# RB Geotechnical

7 Carr Manor View, Leeds, LS17 5AG

Telephone: 07909331251

Email: [rbgeotechnical@gmail.com](mailto:rbgeotechnical@gmail.com)

## **Land by 17 Windmill Hill Lane**

### **Coal Mining Risk Assessment**

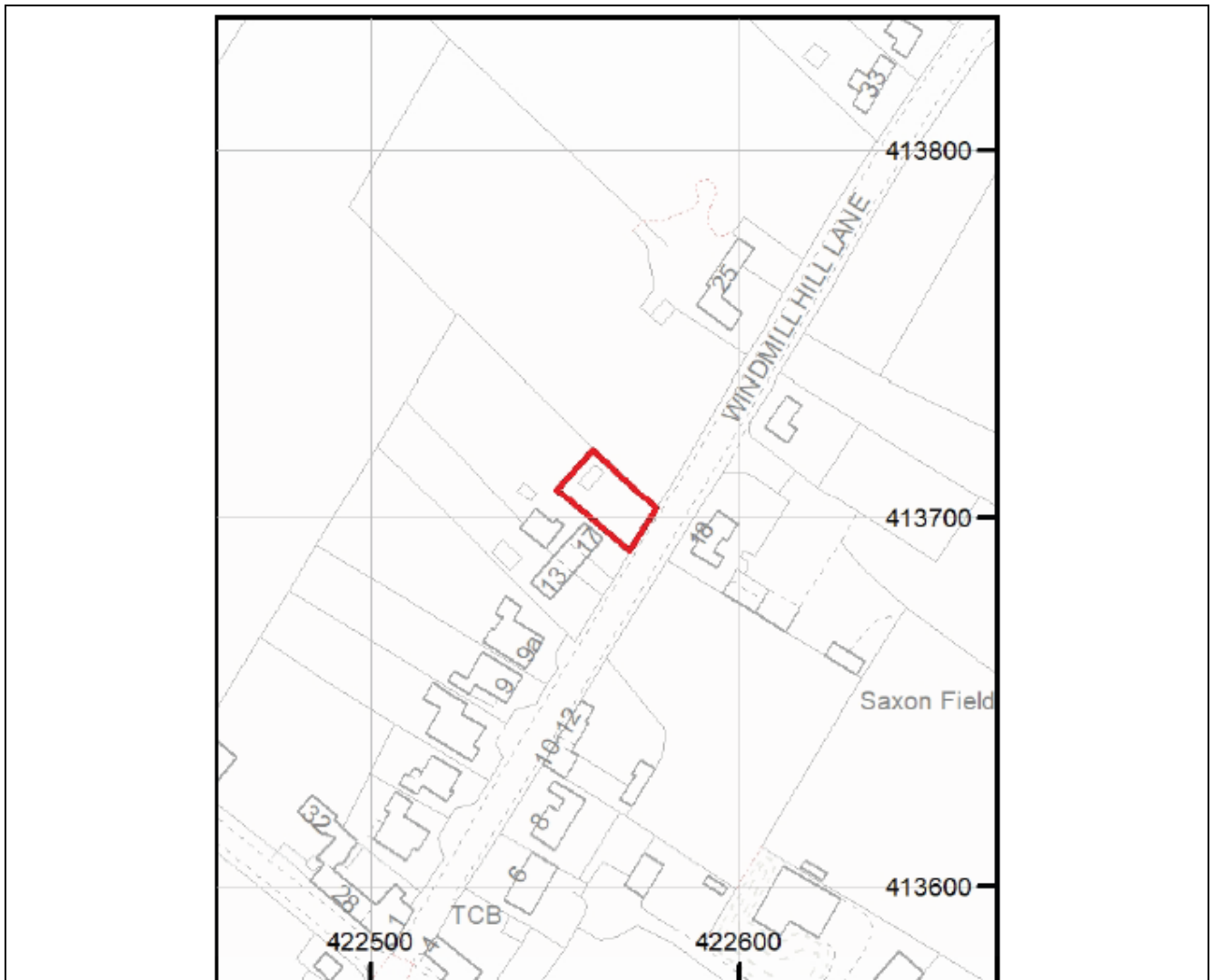
**February 2026**

# RB Geotechnical

7 Carr Manor View, Leeds, LS17 5AG

Telephone: 07909331251

Email: rbgeotechnical@gmail.com



<b>Report Title</b>	Land by 17 Windmill Hill Lane Coal Mining Risk Assessment	<b>Site Address</b>	17 Windmill Hill Lane, Emley Moor, Huddersfield, HD8 9TA
<b>Author</b>	RB Geotechnical	<b>Contamination / Geotechnical</b>	Geotechnical
<b>Work Stage</b>	Coal Mining Risk Assessment	<b>Report Date</b>	February 2026
<b>Brief Description of the Report Contents</b>	A desk-based assessment on the risks posed by coal mining to the site and the proposed new development		

# RB Geotechnical

7 Carr Manor View, Leeds, LS17 5AG

Telephone: 07909331251

Email: rbgeotechnical@gmail.com

## Document Control

**Project:** Land by 17 Windmill Hill Lane Coal Mining Risk Assessment

**Client:** Mr Sam Barrow

**Job Number:** RBG503

Prepared and Issued by Ross Blake BSc MSc FGS, Engineer. Signed:

<b>Issue</b>	<b>Date</b>	<b>Status</b>
001	February 2026	Final

# RB Geotechnical

7 Carr Manor View, Leeds, LS17 5AG

Telephone: 07909331251

Email: rbgeotechnical@gmail.com

## Contents Page

<b>1.0</b>	<b>INTRODUCTION.....</b>	<b>5</b>
<b>2.0</b>	<b>SOURCES OF INFORMATION USED .....</b>	<b>6</b>
<b>3.0</b>	<b>IDENTIFICATION AND ASSESSMENT OF SITE-SPECIFIC COAL MINING RISKS .....</b>	<b>7</b>
3.1	Underground Coal Mining (Recorded at Shallow Depths) .....	8
3.2	Underground Coal Mining (Probable at Shallow Depths) .....	8
3.3	Mine Entries (Shafts and Adits) .....	8
3.4	Coal Mining Geology (Faults and Fissures and underlying Bedrock) .....	9
3.5	Recorded Coal Mining Surface Hazard .....	9
3.6	Surface Mining (Opencast Mining) .....	9
3.7	Coal at or close to the surface that could have been mined in the past.....	9
3.8	Coal Seam Directly Beneath/Adjacent to the Site.....	9
<b>4.0</b>	<b>CONCLUSIONS AND MITIGATION STRATEGY PROPOSED.....</b>	<b>10</b>
	Appendix A - Coal Authority Mining Report	
	Appendix B - Geological Map Extract	

## Disclaimer

This report was produced by **RB Geotechnical** for Mr Sam Barrow (The Client), for the specific purpose of a Coal Mining Risk Assessment related to the proposed development of a new residential property on the Land by 17 Windmill Hill Lane in Emley Moor, West Yorkshire. This report may not be used by anyone else other than the client without their express permission. In any event, **RB Geotechnical** accepts no liability for any costs, liabilities or losses arising from the use of reliance upon the contents of this report by anyone other than the client.

## 1.0 INTRODUCTION

**RB Geotechnical** was commissioned by the client to carry out a Coal Mining Risk Assessment of the proposed site, in order to assess the risk of possible unrecorded mining activities.

### Terms and Conditions

Although every effort has been made to ensure the accuracy of the information contained herein, no checks have been carried out to ensure the accuracy of information obtained from third parties and no liability can be accepted for any errors or misinterpretation of the third-party information where it has been incorporated into this report.

This assessment is compliant with the latest Coal Authority Guidance from the Coal Authority Website, with this report structured as advised by this guidance. This report is concerned only with precautions related to potential mining issues.

### Site Location and Description

The site is situated adjacent to the North of 17 Windmill Hill Lane, in a side garden associated with number 17. It is currently occupied by a small stone wall that marks the sites Southern and Eastern boundaries, with nothing else but a wooden shed and old greenhouse, both located in the North of the site.

## **Proposed Development**

The proposed development is to comprise the construction of a new single storey residential dwelling on the site.

## **Scope of the Coal Mining Risk Assessment**

The purpose of this Coal Mining Risk Assessment is to:

- Present a desk-based review of all available information on the coal mining issues which are relevant to the application site;
- Use that information to identify and assess the risks to the proposed development, from coal mining legacy;
- Set out appropriate mitigation measures to address the coal mining legacy issues affecting the site, including any necessary remedial works and/or demonstrate how coal mining issues have influenced the proposed development;
- Demonstrate to the Coal Authority that the application site is, or can be made, safe and stable to meet the requirements of national planning policy with regard to development on unstable land.

## **2.0 SOURCES OF INFORMATION USED**

The following information has been reviewed in this Risk Assessment, extracts from which are appended:

- A Coal Authority Coal Mining Report Dated 10<sup>th</sup> February 2026 – Appendix A; and
- Site Geological information obtained from the British Geological Survey Website ([www.bgs.ac.uk](http://www.bgs.ac.uk)). Map extract in Appendix B.

### 3.0 IDENTIFICATION AND ASSESSMENT OF SITE-SPECIFIC COAL MINING RISKS

The table below summarises the potential risks associated with coal mining legacy for the proposed development site, identified from the listed sources above.

Coal Mining Issue	YES	NO	Comment
Underground Coal Mining (Recorded at shallow depths)		<b>X</b>	
Underground Coal Mining (probable at shallow depths)	<b>X</b>		<b>Intrusive Investigation Recommended</b>
Mine entries (shafts and adits)		<b>X</b>	
Coal mining geology (fissures)		<b>X</b>	
Record of past mine gas emissions		<b>X</b>	
Recorded coal mining surface hazard		<b>X</b>	
Surface mining (opencast workings)		<b>X</b>	

Coal at or Close to Surface which could have been mined in past	<b>X</b>		<b>Intrusive Investigation Recommended</b>
Coal Seam Directly Beneath Site	<b>X</b>		<b>Intrusive Investigation Recommended</b>

### 3.1 Underground Coal Mining (Recorded at Shallow Depths)

Where Coal Mining has taken place at depths shallower than 30m below ground level, there is a risk of potential ground stability issues that could arise.

The Coal Authority Mining Report, included in Appendix A and the Coal Authority Interactive viewer, states that the site is not in an area of recorded shallow coal mine workings (workings shallower than 30m below ground level).

### 3.2 Underground Coal Mining (Probable at Shallow Depths)

An area of probable shallow coal mine workings is classified as a site that is in the Development High Risk Area, in which no records of mining exist, but where it is likely that workable coal may be present at shallow depths and could have been mined in the past.

The Coal Authority Interactive Viewer and the Coal Authority Coal Mining Report confirms that the site is situated within an area of probable shallow mine workings, and therefore within a Development High Risk Area.

### 3.3 Mine Entries (Shafts and Adits)

The Mine Entry dataset is a set of data showing mapped mine entries and shaft dating back to as far as 1872.

The Coal Authority Mining Report included as Appendix A, shows no mine entries within 20m of the site boundary.

### **3.4 Coal Mining Geology (Faults and Fissures and underlying Bedrock)**

Faults and Fissures can result in ground instability, and pathways of ground gases and groundwater.

The site is mapped as being underlain by bedrock of the Pennine Lower Coal Measures, Mudstone, Siltstone and Sandstone. A fault is mapped trending in a North West to South East direction, from approximately 100m to the South of the site.

### **3.5 Recorded Coal Mining Surface Hazard**

There are no recorded coal mining surface hazards noted.

### **3.6 Surface Mining (Opencast Mining)**

Surface Mining Areas denote an area of coal that has been extracted using opencast surface excavations.

The Coal Authority Mining Report indicates that the site is not in an area of past or present opencast mining.

### **3.7 Coal at or close to the surface that could have been mined in the past**

The site is in an area where coal is geologically mapped as being at or close to the surface and that could have been mined in the past.

### **3.8 Coal Seam Directly Beneath/Adjacent to the Site**

A coal seam (Flockton Thick) is mapped directly beneath the site, trending in an East to West direction across the site. This seam is noted by the Coal Authority as being of 0.30m to 1.50m in thickness, and upon

viewing the document 'Geology of the Huddersfield District, 2005. it is evident that this seam is known to have been intensively mined.

## 4.0 CONCLUSIONS AND MITIGATION STRATEGY PROPOSED

The Coal Authority have identified the site as being located within a 'Development High Risk Area' and being in an area of probable shallow mine workings and extensive faulting nearby. Additionally, a coal seam which is known to have been widely worked in the local area is situated directly beneath the site.

RB Geotechnical are therefore of the opinion that an intrusive investigation will be required in order to fully assess the site for potential unrecorded mine workings, which could affect the proposed development. The following works are recommended:

- 2-3 Rotary Open Hole Boreholes to maximum depth of 25.0m, in the area close to and around the proposed building footprint.

### The Coal Authority Permission

Prior written permission from The Coal Authority is required for intrusive activities which will disturb or enter any coal seams, coal mine workings, or coal mine entries (shafts and adits). Further information on

The Coal Authority's permissions process can be found at:

[www.coal.gov.uk/services/permissions/index.cfm](http://www.coal.gov.uk/services/permissions/index.cfm)

# RB Geotechnical

7 Carr Manor View, Leeds, LS17 5AG

Telephone: 07909331251

Email: [rbgeotechnical@gmail.com](mailto:rbgeotechnical@gmail.com)

## **APPENDIX A – COAL AUTHORITY MINING REPORT**



The Coal  
Authority

# CON29M

## coal mining report

17 WINDMILL HILL LANE, EMLEY MOOR, HUDDERSFIELD, KIRKLEES, HD8 9TA



### Known or potential coal mining risks

Past underground coal mining	Page 4
Future underground coal mining	Page 4



### Further action

No further reports from the Coal Authority are required. Further information on any next steps can be found in our Professional opinion.

For more information on our reports please visit [www.groundstability.com](http://www.groundstability.com)



### Professional opinion

According to the official mining information records held by the Coal Authority at the time of this search, evidence of, or the potential for, coal mining related features have been identified. In view of the coal mining circumstances we would recommend that any planned or future development should follow detailed technical advice before beginning work on site. Please see [page 3](#) for further details on [Future development](#).

Your reference: **RBG503**  
Our reference: **51003552158001**  
Date: **10 February 2026**

Client name:  
**Ross Blake**

If you require any further assistance  
please contact our experts on:  
**0345 762 6848**  
[groundstability@coal.gov.uk](mailto:groundstability@coal.gov.uk)

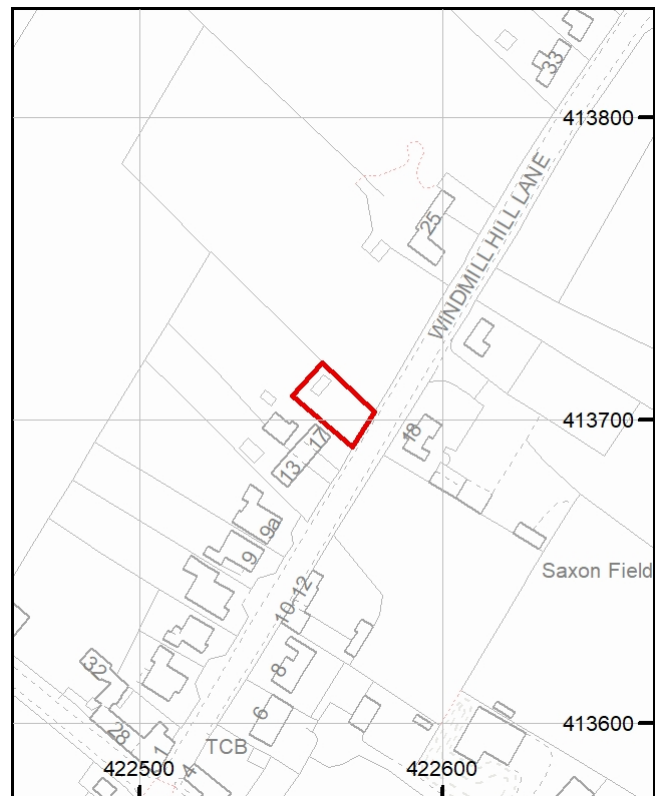


The Law  
Society

# Enquiry boundary

## Key

Approximate position of enquiry boundary shown



We can confirm that the location is  
**on the coalfield**



Reproduced by permission of Ordnance Survey on behalf of HMSO. © Crown copyright and database right 2018. All rights reserved.  
Ordnance Survey Licence number: AC0000820577.

This report is prepared in accordance with the latest Law Society's Guidance Notes 2018, the User Guide 2018 and the Coal Authority's Terms and Conditions applicable at the time the report was produced.



## Accessibility

If you would like this information in an alternative format, please contact our communications team on 0345 762 6848 or email [communications@coal.gov.uk](mailto:communications@coal.gov.uk).



## What if this information changes?

If this report is for a residential property, insurance is included to cover any loss in property value caused by any changes in the information contained in this report. Please see the attached certificate of insurance for the terms and conditions of this insurance. The insurance does not cover non-residential property or further action reports.

Your reference: **RBG503**  
Our reference: **51003552158001**  
Date: **10 February 2026**

Client name:  
**Ross Blake**

If you require any further assistance please  
contact our experts on:  
**0345 762 6848**  
[groundstability@coal.gov.uk](mailto:groundstability@coal.gov.uk)

# Professional opinion



## Future development

If development proposals are being considered, technical advice relating to both the investigation of coal and former coal mines and their treatment should be obtained before beginning work on site. All proposals should apply specialist engineering practice required for former mining areas. No development should be undertaken that intersects, disturbs or interferes with any coal or coal mines without first obtaining the permission of the Coal Authority.

**MINE GAS:** Please note, if there are no recorded instances of mine gas within the enquiry boundary, this does not mean that mine gas is not present within the vicinity. The Coal Authority Mine Gas data is limited to only those sites where a Mine Gas incident has been recorded. Developers should be aware that the investigation of coal seams, mine workings or mine entries may have the potential to generate and/or displace underground gases. Associated risks both to the development site and any neighbouring land or properties should be fully considered when undertaking any ground works. The need for effective measures to prevent gases migrating onto any land or into any properties, either during investigation or remediation work, or after development must also be assessed and properly addressed. In these instances, the Coal Authority recommends that a more detailed Gas Risk Assessment is undertaken by a competent assessor.

If you are looking to develop, or undertake works, within a coal mining development high risk area your Local Authority planning department may require a Coal Mining Risk Assessment to be undertaken by a qualified mining geologist or engineer. Should you require any additional information then please contact the Coal Authority on **0345 762 6848** or email **cmra@coal.gov.uk**.

# Detailed findings

Information provided by the Coal Authority in this report is compiled in response to the Law Society's CON29M Coal Mining enquiries. The said enquiries are protected by copyright owned by the Law Society of 113 Chancery Lane, London WC2A 1PL.

The Coal Authority owns the copyright in this report and the information used to produce this report is protected by our database rights. All rights are reserved and unauthorised use is prohibited. If we provide a report for you, this does not mean that copyright and any other rights will pass to you. However, you can use the report for your own purposes.

## 1 Past underground coal mining

The property is in a surface area that could be affected by underground mining in 3 seams of coal at 60m to 150m depth, and last worked in 1938.

Any movement in the ground due to coal mining activity associated with these workings should have stopped by now.

In addition the property is in an area where the Coal Authority believes there is coal at or close to the surface. This coal may have been worked at some time in the past. The potential presence of coal workings at or close to the surface should be considered, particularly prior to any site works or future development activity, as ground movement could still be a risk. Your attention is drawn to the Professional opinion sections of the report.

## 2 Present underground coal mining

The property is not within a surface area that could be affected by present underground mining.

## 3 Future underground coal mining

The property is not in an area where the Coal Authority has received an application for, and is currently considering whether to grant a licence to remove or work coal by underground methods.

The property is not in an area where a licence has been granted to remove or otherwise work coal using underground methods.

The property is not in an area likely to be affected from any planned future underground coal mining.

However, reserves of coal exist in the local area which could be worked at some time in the future.

No notices have been given, under section 46 of the Coal Mining Subsidence Act 1991, stating that the land is at risk of subsidence.

## 4 Mine entries

There are no recorded coal mine entries known to the Coal Authority within, or within 20 metres, of the boundary of the property.

## 5 Coal mining geology

The Coal Authority is not aware of any damage due to geological faults or other lines of weakness that have been affected by coal mining.

## 6 Past opencast coal mining

The property is not within the boundary of an opencast site from which coal has been removed by opencast methods.

## 7 Present opencast coal mining

The property does not lie within 200 metres of the boundary of an opencast site from which coal is being removed by opencast methods.

## 8 Future opencast coal mining

There are no licence requests outstanding to remove coal by opencast methods within 800 metres of the boundary.

The property is not within 800 metres of the boundary of an opencast site for which a licence to remove coal by opencast methods has been granted.

## 9 Coal mining subsidence

The Coal Authority has not received a damage notice or claim for the subject property, or any property within 50 metres of the enquiry boundary, since 31 October 1994.

There is no current Stop Notice delaying the start of remedial works or repairs to the property.

The Coal Authority is not aware of any request having been made to carry out preventive works before coal is worked under section 33 of the Coal Mining Subsidence Act 1991.

## 10 Mine gas

The Coal Authority has no record of a mine gas emission requiring action.

## 11 Hazards related to coal mining

The property has not been subject to remedial works, by or on behalf of the Coal Authority, under its Emergency Surface Hazard Call Out procedures.

# Statutory cover



## Coal mining subsidence

In the unlikely event of any coal mining related subsidence damage, the Coal Authority or the mine operator has a duty to take remedial action in respect of subsidence caused by the withdrawal of support from land or property in connection with lawful coal mining operations.

When the works are the responsibility of the Coal Authority, our dedicated public safety and subsidence team will manage the claim. The house or land owner ("the owner") is covered for these works under the terms of the Coal Mining Subsidence Act 1991 (as amended by the Coal Industry Act 1994). Please note, this Act does not apply where coal was worked or gotten by virtue of the grant of a gale in the Forest of Dean, or any other part of the Hundred of St. Briavels in the county of Gloucester.

If you believe your land or property is suffering from coal mining subsidence damage and you need more information on what to do next, please use the following link to our website which sets out what your rights are and what you need to consider before making a claim.

[www.gov.uk/government/publications/coal-mining-subsidence-damage-notice-form](http://www.gov.uk/government/publications/coal-mining-subsidence-damage-notice-form)



## Coal mining hazards

Our public safety and subsidence team provide a 24 hour a day, 7 days a week hazard reporting service, to help protect the public from hazards caused by past coal workings, such as a mine shaft or shallow working collapse. To report any hazards please call **0800 288 4242**. Further information can be found on our website: [www.gov.uk/coalauthority](http://www.gov.uk/coalauthority).



On behalf of the insurer

# Coal Mining Report Insurance Policy Schedule

Policy number: 30553124

The insurer: Liberty Legal Indemnities – underwritten by Liberty Mutual Insurance Europe SE

Binding Authority contract number: RNMFP2603841

Property: 17 WINDMILL HILL LANE, EMLEY MOOR, HUDDERSFIELD, KIRKLEES, HD8 9TA

Report reference number: 51003552158001

Limit of cover: £100,000.00

Dated: 10 February 2026

This policy and schedule shall be read together and any word or expression to which a specific meaning has been attached in either shall bear such meaning wherever it may appear.

Where a Coal Mining Report has been obtained in connection with a sale of the property, cover is provided for the benefit of a purchaser and their lender; in the case of a re-mortgage or where the existing owner chooses to obtain a Coal Mining Report, cover is provided for the benefit of the owner and their lender.

The policy offers protection against loss sustained by the owner of the property if any new problems or adverse entries are revealed in a subsequent Coal Mining Report which were not revealed by the original report to which the policy was attached.

The insured shall at all times comply with the requirements of the Conditions of this Policy.

Coal Mining Report Terms and Conditions can be viewed online at this link:

<https://reports.miningremediation.co.uk//insurance/terms/20190404/terms.html>

Your reference: **RBG503**  
Our reference: **51003552158001**  
Date: **10 February 2026**

Client name:  
**Ross Blake**

If you require any further assistance please  
contact our experts on:  
**0345 762 6848**  
[groundstability@coal.gov.uk](mailto:groundstability@coal.gov.uk)

# Glossary



## Key terms

**adit** - horizontal or sloped entrance to a mine

**coal mining subsidence** - ground movement caused by the removal of coal by underground mining

**Coal Mining Subsidence Act 1991** - the Act setting out the duties of the Coal Authority to repair damage caused by coal mining subsidence

**coal mining subsidence damage** - damage to land, buildings or structures caused by the removal of coal by underground mining

**coal seams** - bed of coal of varying thickness

**future opencast coal mining** - a licence granted, or licence application received, by the Coal Authority to excavate coal from the surface

**future underground coal mining** - a licence granted, or licence application received, by the Coal Authority to excavate coal underground. Although it is unlikely, remaining coal reserves could create a possibility for future mining, which would be licensed by the Coal Authority

**mine entries** - collective name for shafts and adits

**mine gas** - reports of alleged mine gas emissions received by the Coal Authority within the enquiry boundary that subsequently required investigation and action by the Coal Authority to mitigate the effects of the mine gas emission. Please note, if there are no recorded instances of mine gas reported, this does not mean that mine gas is not present within the vicinity. The Coal Authority Mine Gas data is limited to only those sites where a Mine Gas incident has been recorded

**payments to owners of former copyhold land** - historically, copyhold land gave rights to coal to the copyholder. Legislation was set up to allow others to work this coal, but they had to issue a notice and pay compensation if a copyholder came forward

**shaft** - vertical entry into a mine

**site investigation** - investigations of coal mining risks carried out with the Coal Authority's permission

**stop notice** - a delay to repairs because further coal mining subsidence damage may occur and it would be unwise to carry out permanent repairs

**subsidence claim** - a formal notice of subsidence damage to the Coal Authority since it was established on 31 October 1994

**withdrawal of support** - a historic notice informing landowners that the coal beneath their property was going to be worked

**working facilities orders** - a court order which gave permission, restricted or prevented coal mine workings

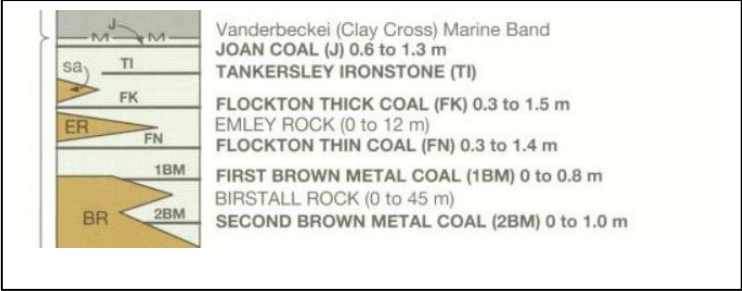
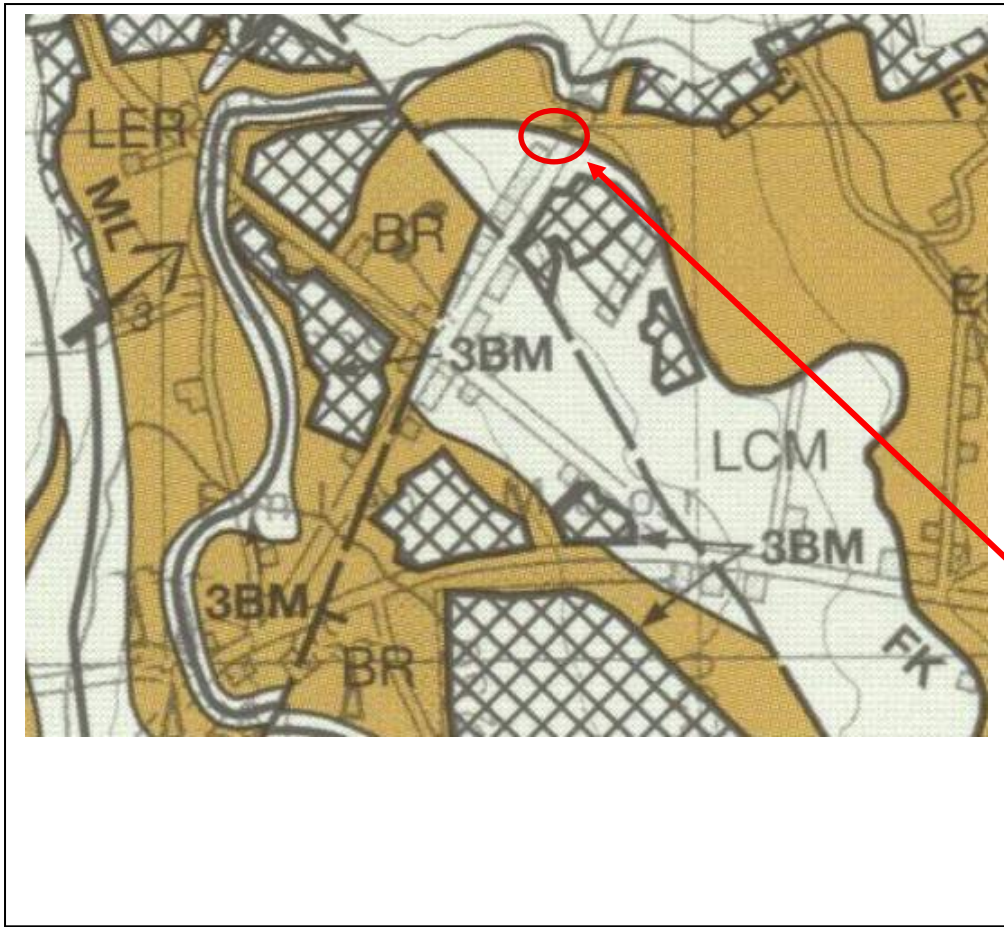
# RB Geotechnical

7 Carr Manor View, Leeds, LS17 5AG

Telephone: 07909331251

Email: [rbgeotechnical@gmail.com](mailto:rbgeotechnical@gmail.com)

## **APPENDIX B – GEOLOGICAL MAP EXTRACT**



**SITE**