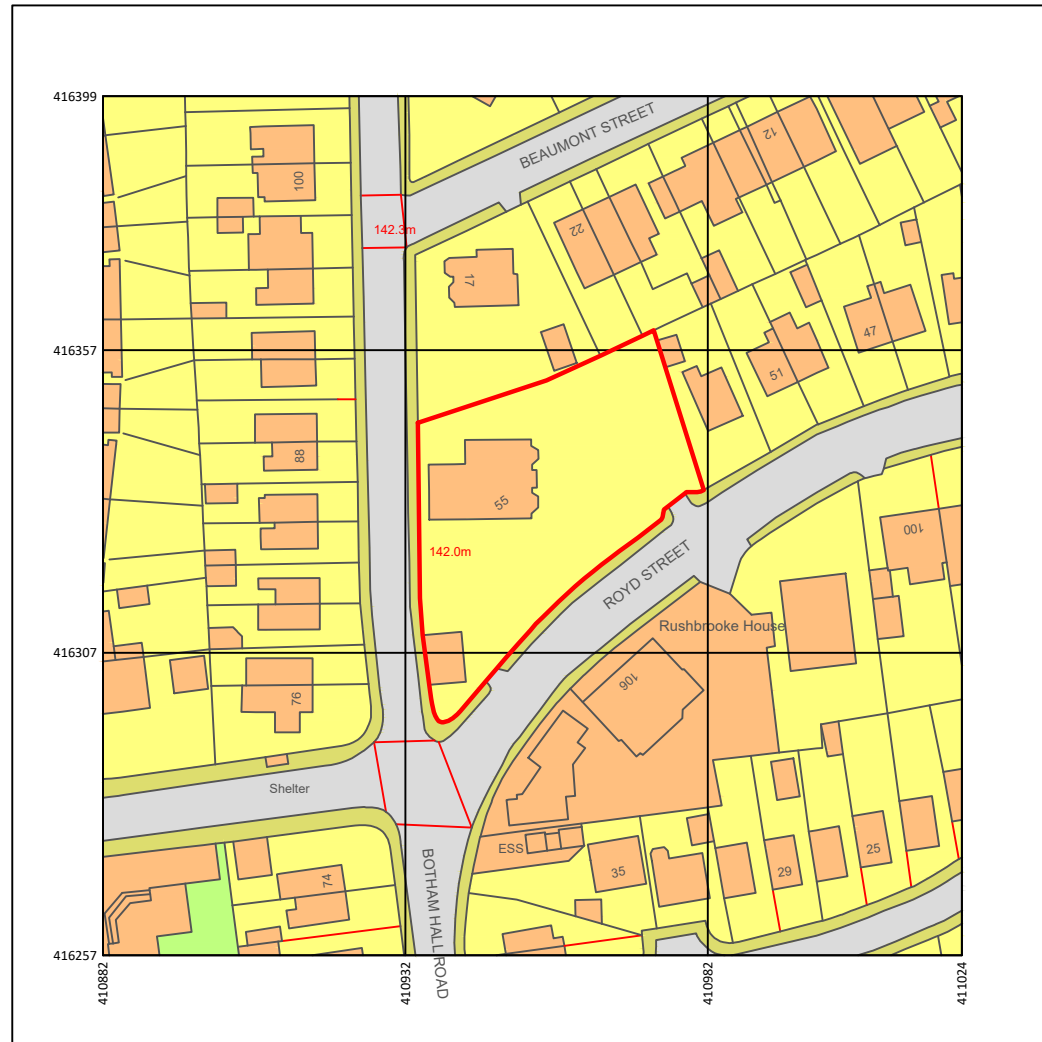


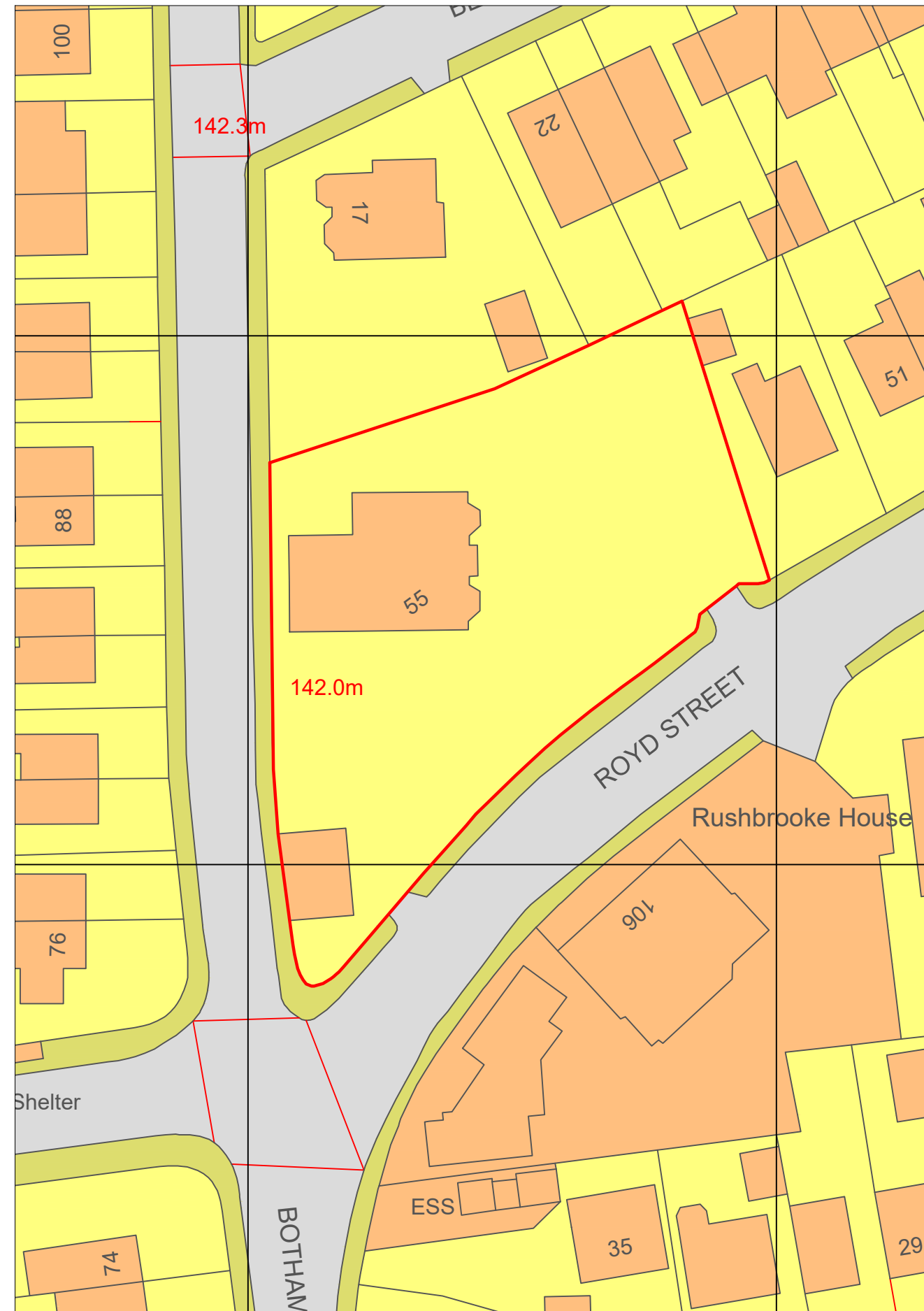
55 Royd St, Longwood, Huddersfield HD3 4RB



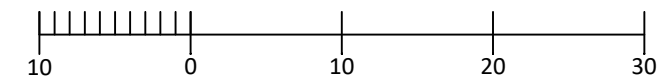
Produced on 27 March 2026 from the Ordnance Survey National Geographic Database and incorporating surveyed revision available at this date.
This map shows the area bounded by 410882 416257, 411024 416257, 411024 416399, 410882 416399, 410882 416257
Crown copyright and database rights 2026 OS 100054135. Supplied by copla ltd trading as UKPlanningMaps.com a licensed Ordnance Survey partner (OS 100054135).
Data licence expires 27 March 2027. Unique plan reference: v2g//1398240/1872873



Location Plan
1:1250



Block Plan
1:500



All dimensions to be checked on site. Do not scale from this drawing. Contractor to familiarize themselves with existing site conditions prior to commencing work. This drawing is to be read in conjunction with specifications & consultants drawings. Dimensions to be field verified prior to work commencing, any discrepancies are to be reported to the drawing author. All work is to be carried out in accordance with applicable codes and UK Building Standards.

Rev	Description	Date
-----	-------------	------

Client
First Steps Together Ltd

Address
55 Royd Street
Longwood, Huddersfield
HD3 4RB

Title
Location Plan

Dwg Ref.	PP - 55RYDSTHD3 - P1
----------	----------------------

Scale	VAR@A3	Date	27/03/26
-------	--------	------	----------