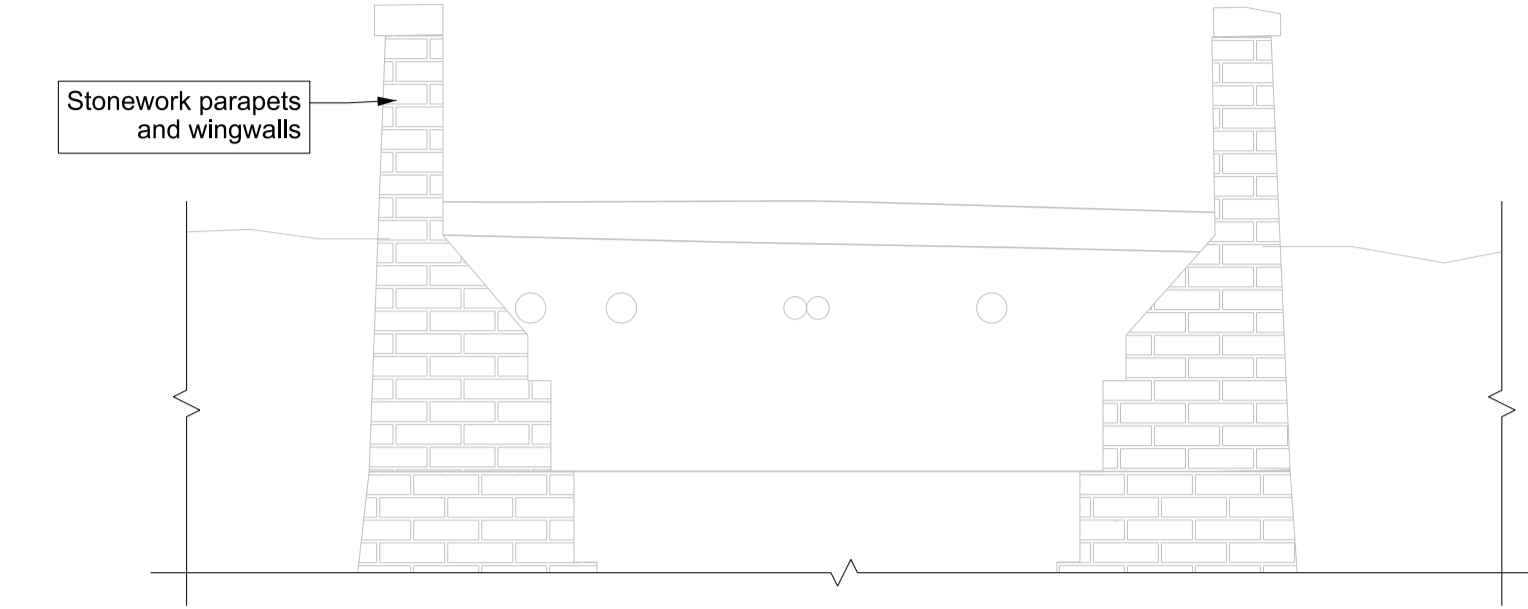
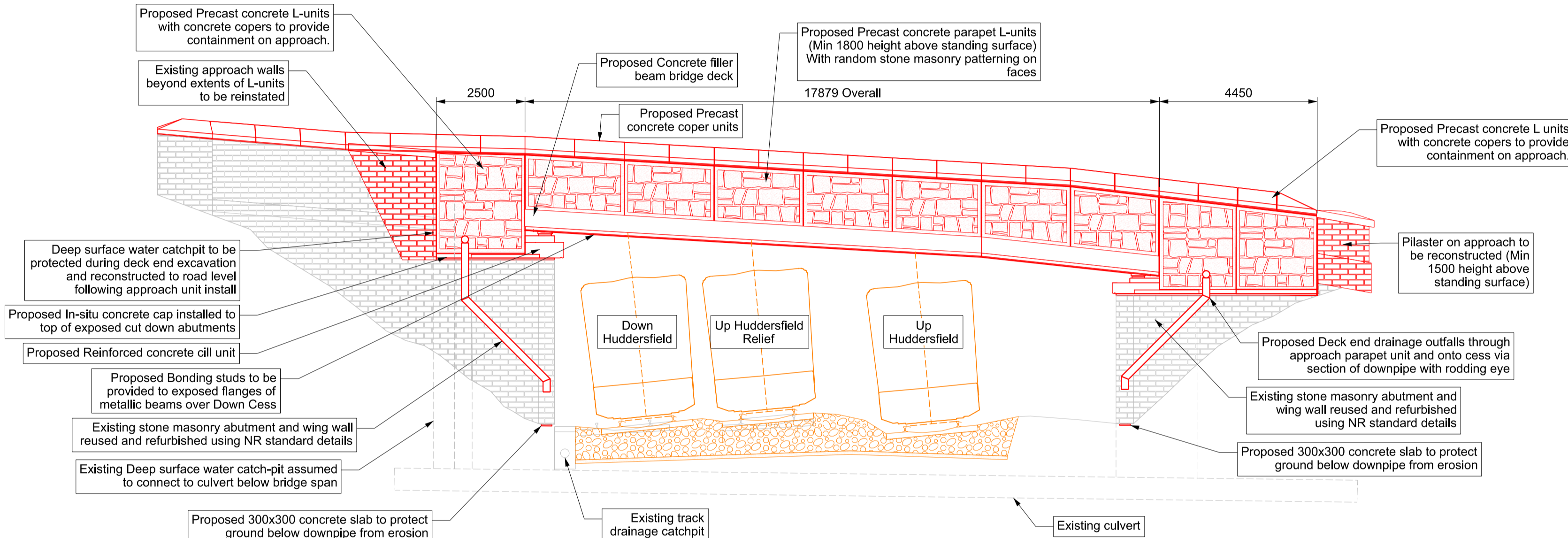


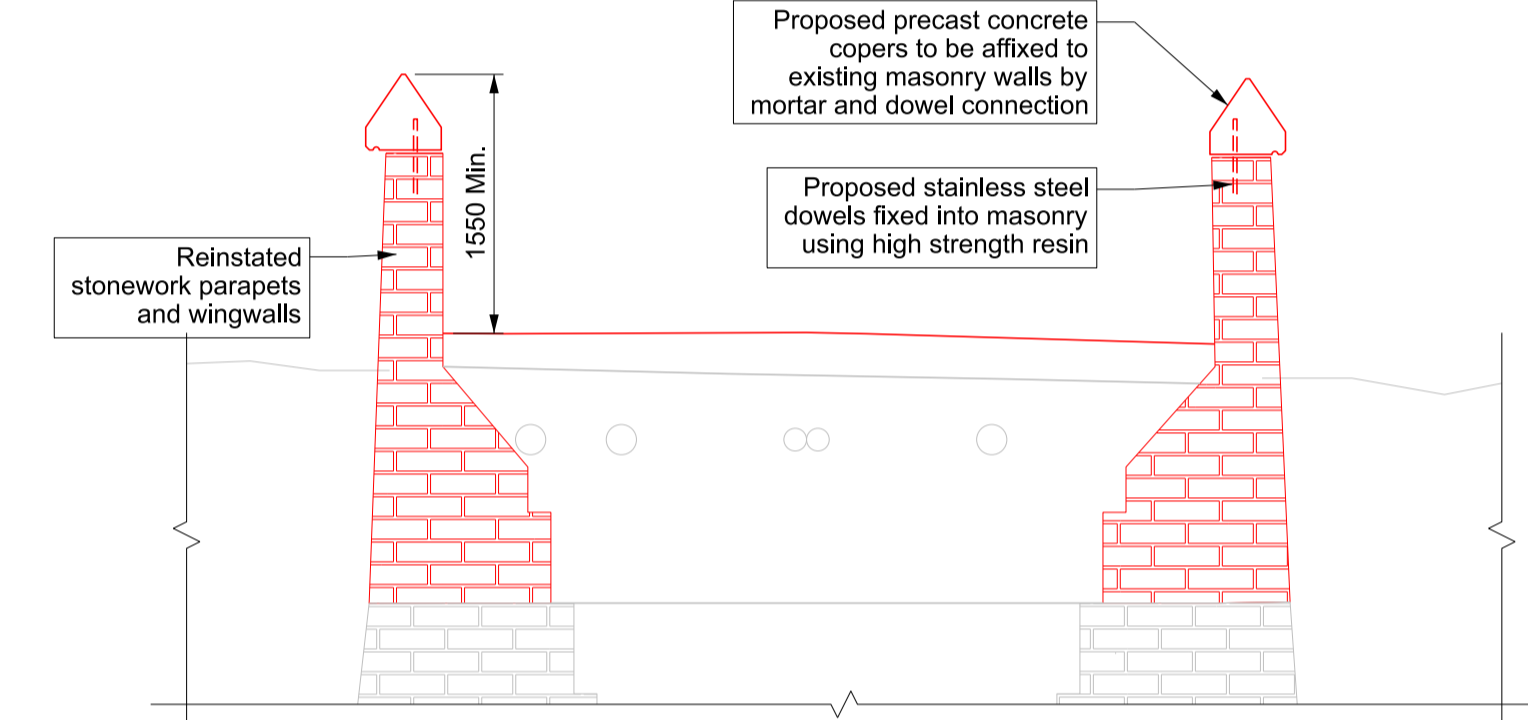
Existing Elevation C-C
Scale 1:100



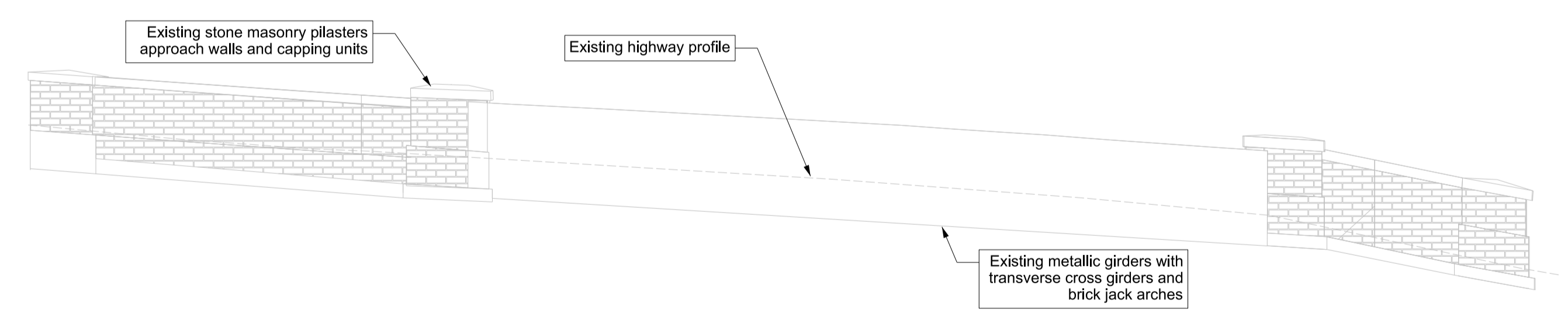
Existing Section G-G
Scale 1:50



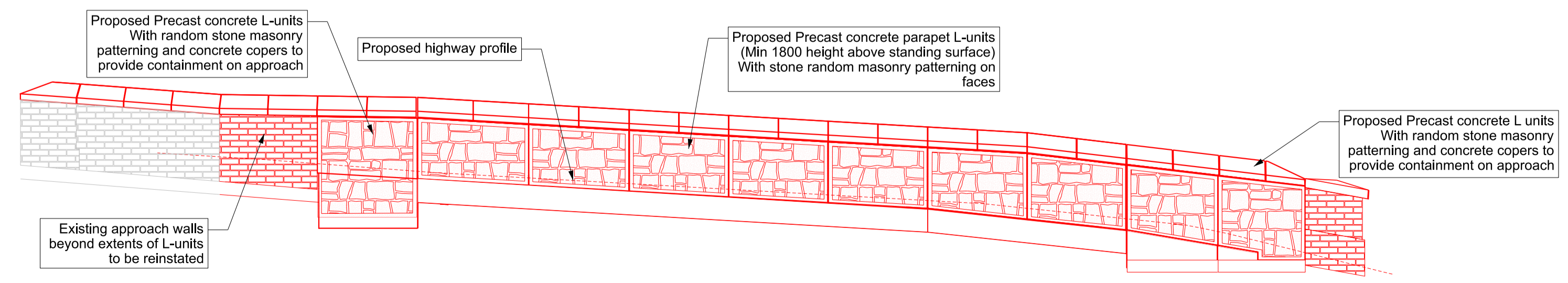
Proposed Elevation D-D
Scale 1:100



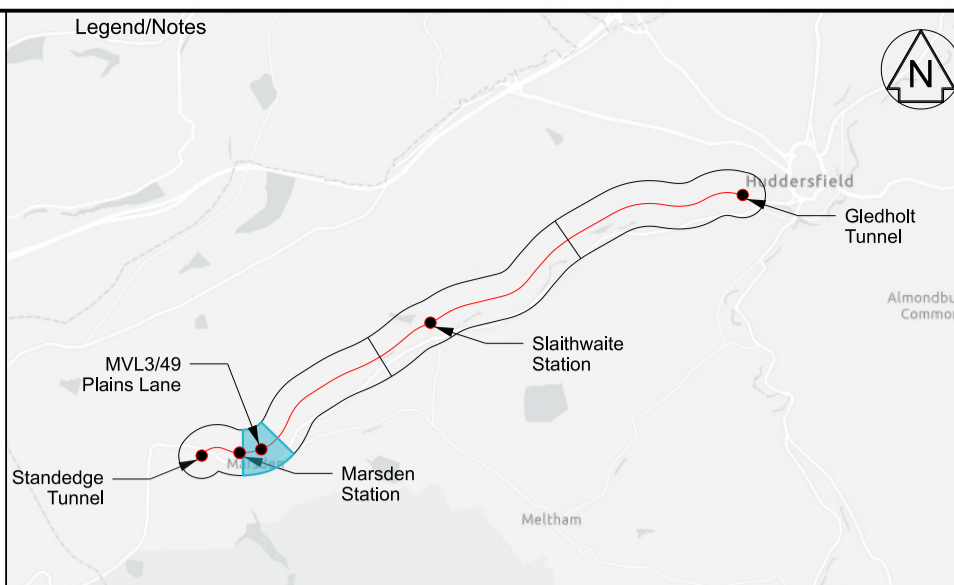
Proposed Section H-H
Scale 1:50



Existing Internal Elevation E-E
Scale 1:100



Proposed Internal Elevation F-F
Scale 1:100



- Legend**
- Existing
 - Proposed
 - Other works not subject to Prior Approval
 - Network Rail Boundary
- Notes**
- All dimensions in millimetres unless shown otherwise. All levels in metres above ordnance datum Newlyn. Do not scale from this drawing.
 - This drawing shall be read in conjunction with the following drawings: 167037-TGP-54-MVL3-DRG-T-LP-164902



P01	02/02/26	First Issue	CB	GM	TL
P02	25/03/26	Post workshop issue	RH	GM	TL
Rev	Date	Description of Revisions	Drawn	Chkd	Appr
Status	Date	Description of Revisions	Drawn	Chkd	Appr

Fit for Information S2



Authorised: _____ Signed: _____ Date: _____

Contractor(s): **Tony Gee & Partners LLP**

Location: STALYBRIDGE STN - HEATON LODGE JN (HUDD-MANC LINE)

Type: Drawings Sub-type: Planning

Role: Town and Country Planner Sub-Role: General

Zone: Marsden

Phasing: Proposed Project Stage: PACE 2 ES4

Project: **Transpennine Route Upgrade**

Contract No.: **167037**

Contract Title: **2BC Stalybridge to Huddersfield**

Drawing Title: **Prior Approval - MVL3/49 Plains Lane - Existing and Proposed Elevations and Sections**

Designed	Signed	Date
Drawn	Signed	Date
Checked	Signed	Date
Approved	Signed	Date

Scale(s): **As Shown** ELR & Mileage: **19.0022** to **0**

Alternative Reference: _____ Sheet _____ of _____

Drawing Number: **167037-TGP-54-MVL3-DRG-T-LP-164903** Revision: **P02**

OS map data reproduced by permission of Ordnance Survey on behalf of HMSO. © Crown copyright 2025. All rights reserved. Ordnance Survey licence number 0100040892

Published

Published

Published

Published

Published

Published