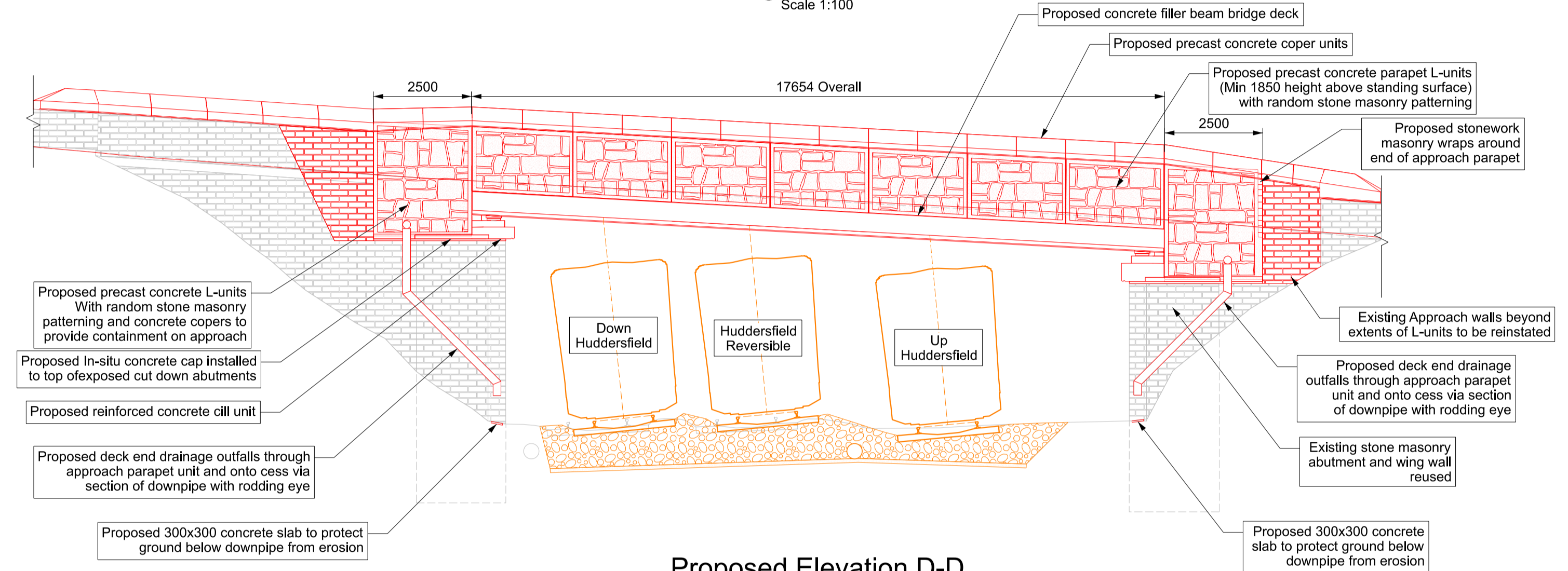
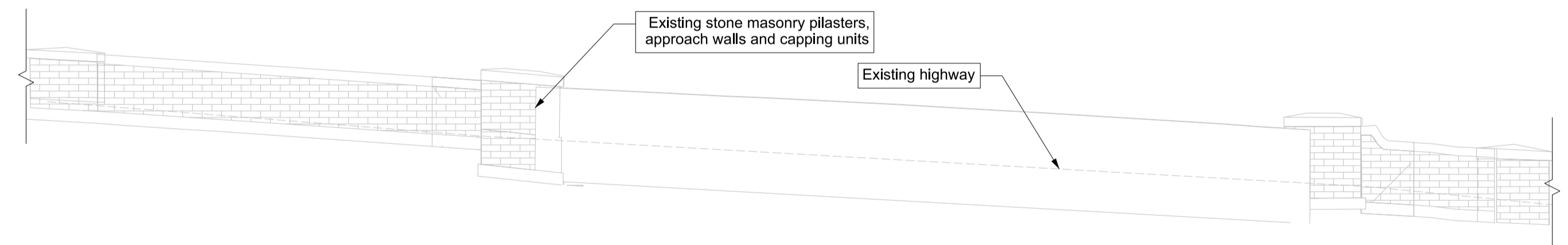


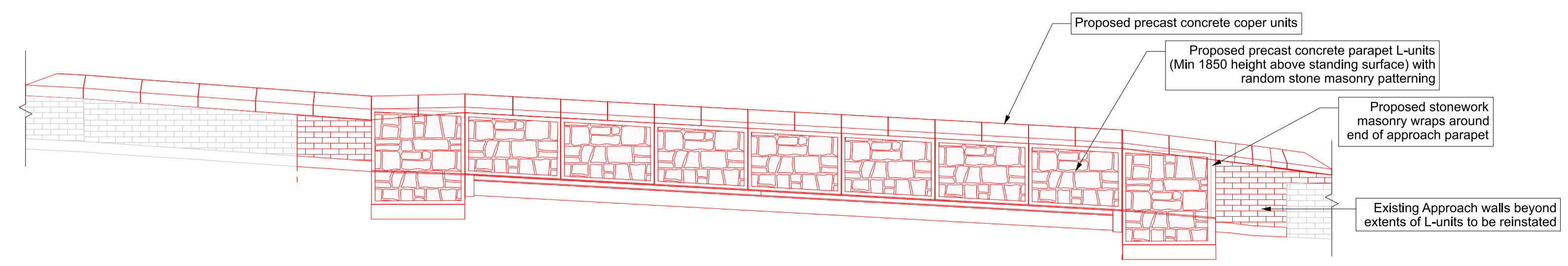
**Existing Elevation C-C**  
Scale 1:100



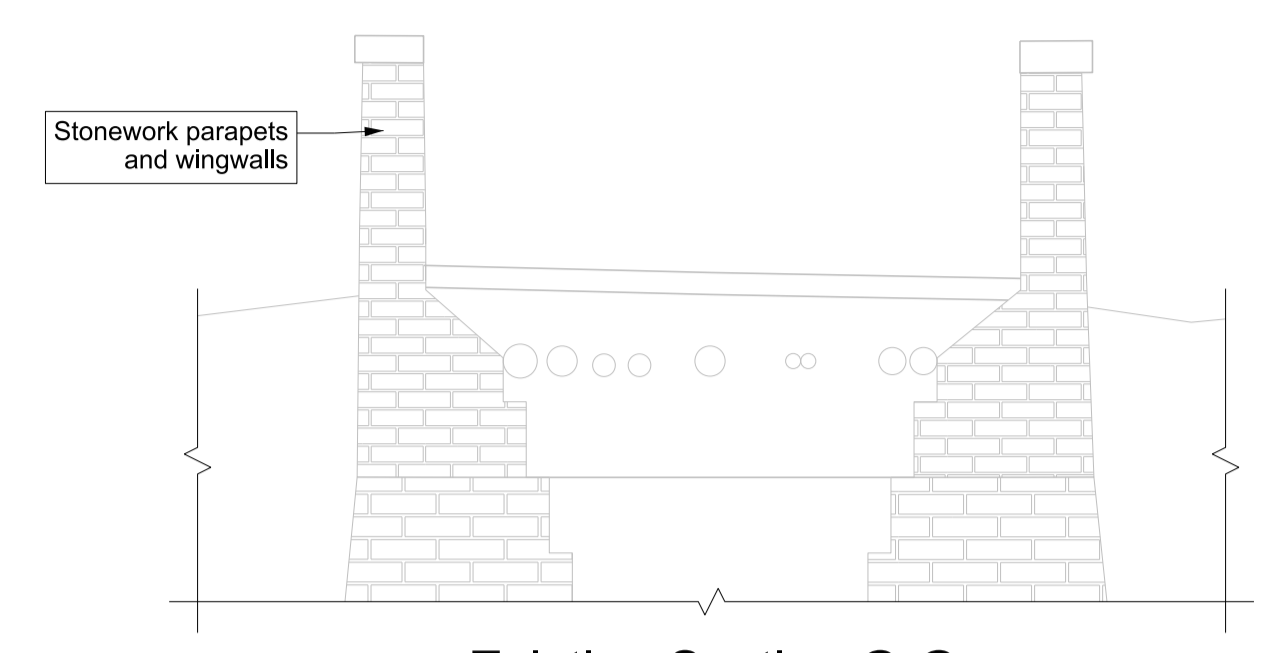
**Proposed Elevation D-D**  
Scale 1:100



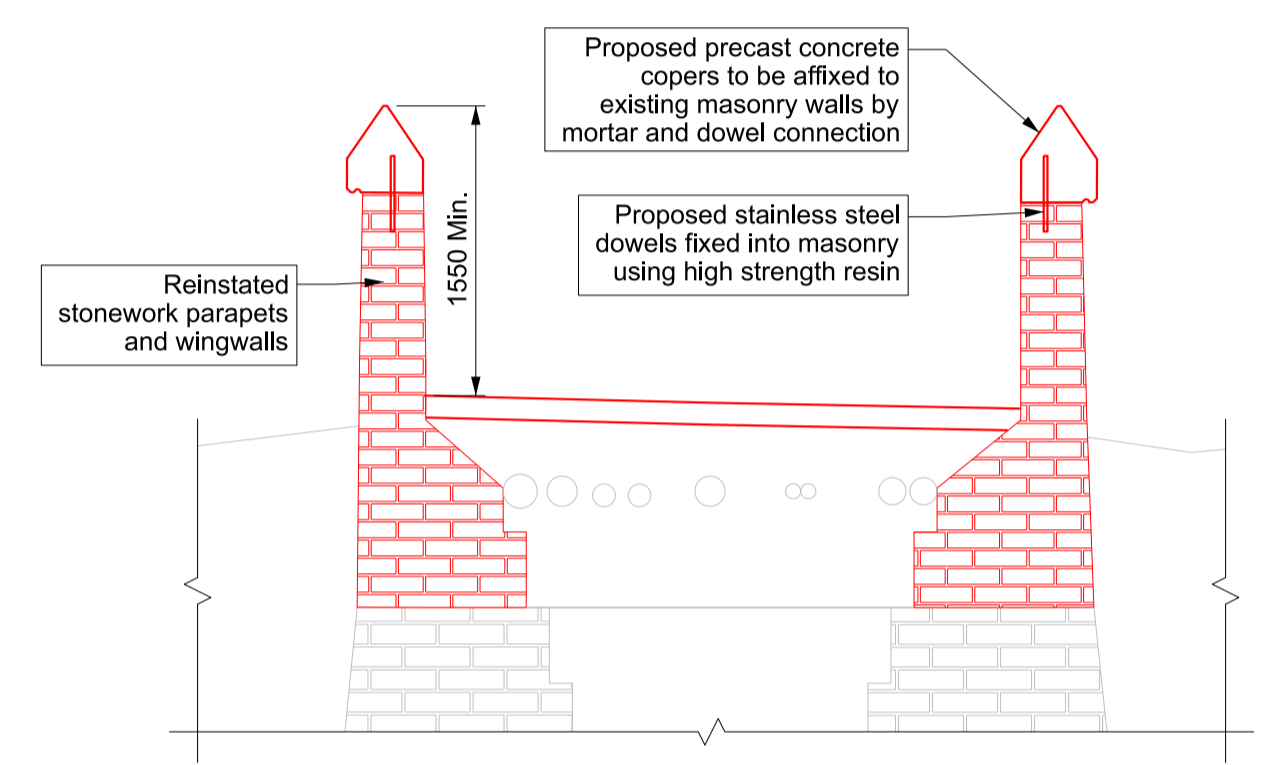
**Existing Internal Elevation E-E**  
Scale 1:100



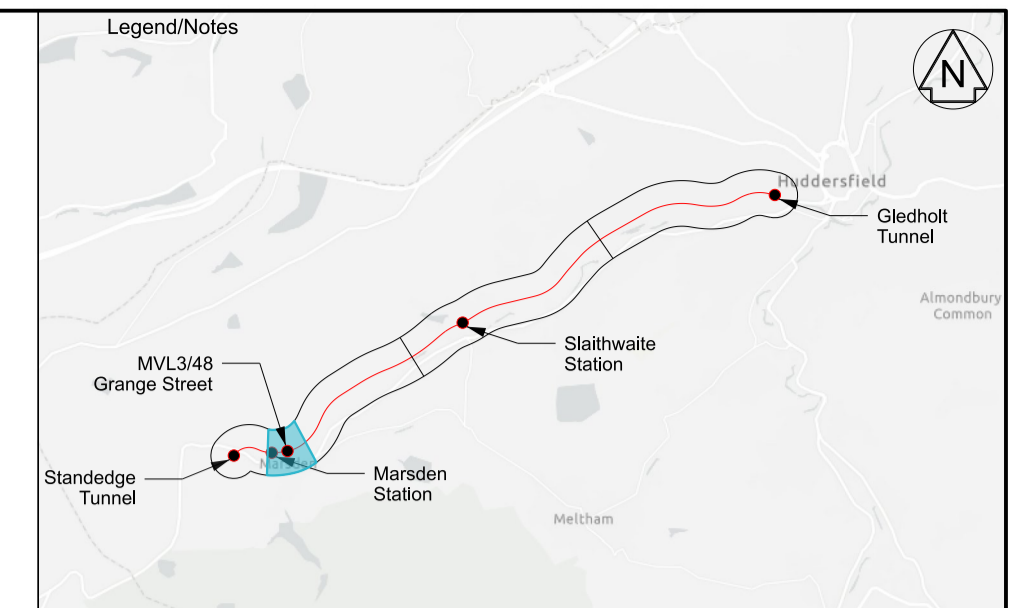
**Proposed Internal Elevation F-F**  
Scale 1:100



**Existing Section G-G**  
Scale 1:50

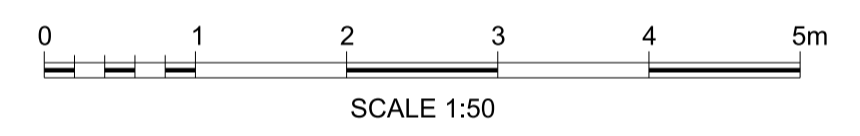


**Proposed Section H-H**  
Scale 1:50



- Legend**
- Existing
  - Proposed
  - Other works not subject to Prior Approval

- Notes**
- All dimensions in millimetres unless shown otherwise. All levels in metres above ordnance datum Newlyn. Do not scale from this drawing.
  - This drawing shall be read in conjunction with the following drawings: 167037-TGP-54-MVL3-DRG-T-LP-164802



P01	02/02/26	First Issue	CB	GM	TL
P02	25/03/26	Post workshop issue	RH	GM	TL
Rev	Date	Description of Revisions	Drawn	Chkd	Appr
Status					Suitability
					<b>S2</b>



Authorised: \_\_\_\_\_ Signed: \_\_\_\_\_ Date: \_\_\_\_\_

Contractor(s): **Tony Gee & Partners LLP**

Location: STALYBRIDGE STN - HEATON LODGE JN (HUDD-MANC LINE)

Type: Drawings Sub-type: Planning

Role: Town and Country Planner Sub-Role: General

Zone: Marsden

Phasing: Proposed Project Stage: PACE 2 ES4

Project: **Transpennine Route Upgrade**

Contract No.: **167037**

Contract Title: **2BC Stalybridge to Huddersfield**

Drawing Title: **Prior Approval - MVL3/48 Grange Street - Existing and Proposed Elevations and Sections**

Designed	Signed	Date
Drawn	R.Hernandez	25/03/26
Checked	G.Mcsharry	25/03/26
Approved	T.Lachut	25/03/26

Scale(s): **As Shown** ELR & Mileage: **18.161** to **0**

Alternative Reference: \_\_\_\_\_ Sheet \_\_\_\_\_ of \_\_\_\_\_

Drawing Number: **167037-TGP-54-MVL3-DRG-T-LP-164803** Revision: **P02**

OS map data reproduced by permission of Ordnance Survey on behalf of HMSO. © Crown copyright 2025. All rights reserved. Ordnance Survey licence number 0100040892

Published

Published

Published

Published

Published

Published