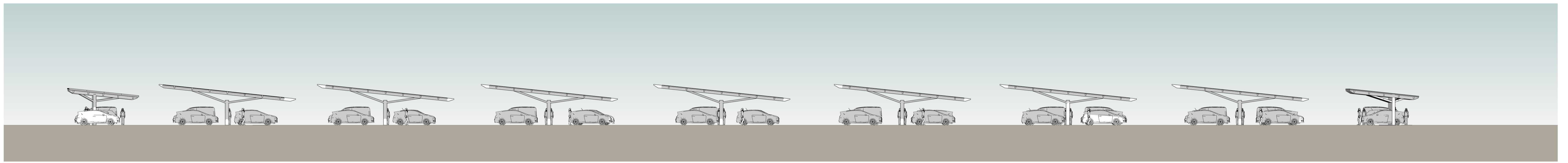


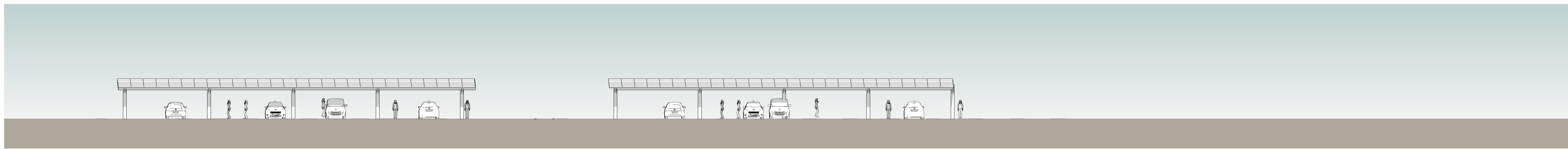
EAST ELEVATION
1 : 200



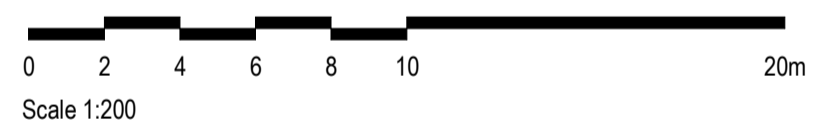
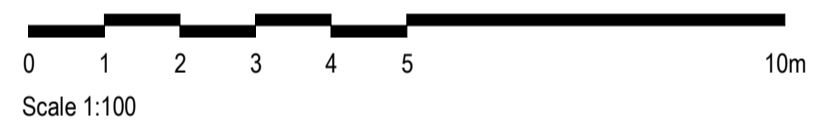
WEST ELEVATION
1 : 200



NORTH ELEVATION
1 : 200



SOUTH ELEVATION
1 : 200



Rev:	31.03.2026	PLANNING ISSUE	NP	TB
	26.03.2026	UPDATED TO SUIT SITE SURVEY AND ISSUE FOR CLIENT REVIEW	NP	JH
	18.03.2026	PRELIMINARY ISSUE FOR SITE VISIT	NP	JH

Rev:	Date:	Description:	By:	Auth:
------	-------	--------------	-----	-------

Farrar Bamforth

A. Bates Mill
Coke Road
Huddersfield
HD1 3AG
T: 01484 424 008
F: 01484 512 305
E: design@farrarbamforth.co.uk
W: www.farrarbamforth.co.uk

Client:
CUMMINS

Project Name:
SITE SOLAR PHASE 3

Project Address:
ST ANDREWS ROAD,
HUDDERSFIELD, HD1 6RA

Project	Originator	Functional	Spatial	Form	Discipline	Number
26C07	FBA	CP	ZZ	DR	A	2100

Title:
PROPOSED OVERALL ELEVATIONS

Status:	Code	Description	Revision:
S1	COORDINATION		P03

Created By:	Authorised By:	Date:	Scale at A1:
NP	JH	18. 03. 2026	1 : 200

This document is © Farrar Bamforth Architecture Ltd. Drawing measurements shall not be obtained by scaling. Verify all dimensions prior to construction or product manufacture, if in doubt, contact the document author. Immediately report any discrepancies on this document to Farrar Bamforth Architecture Ltd. This document is to be read in conjunction with associated models, specifications and related consultants / supplier documents.