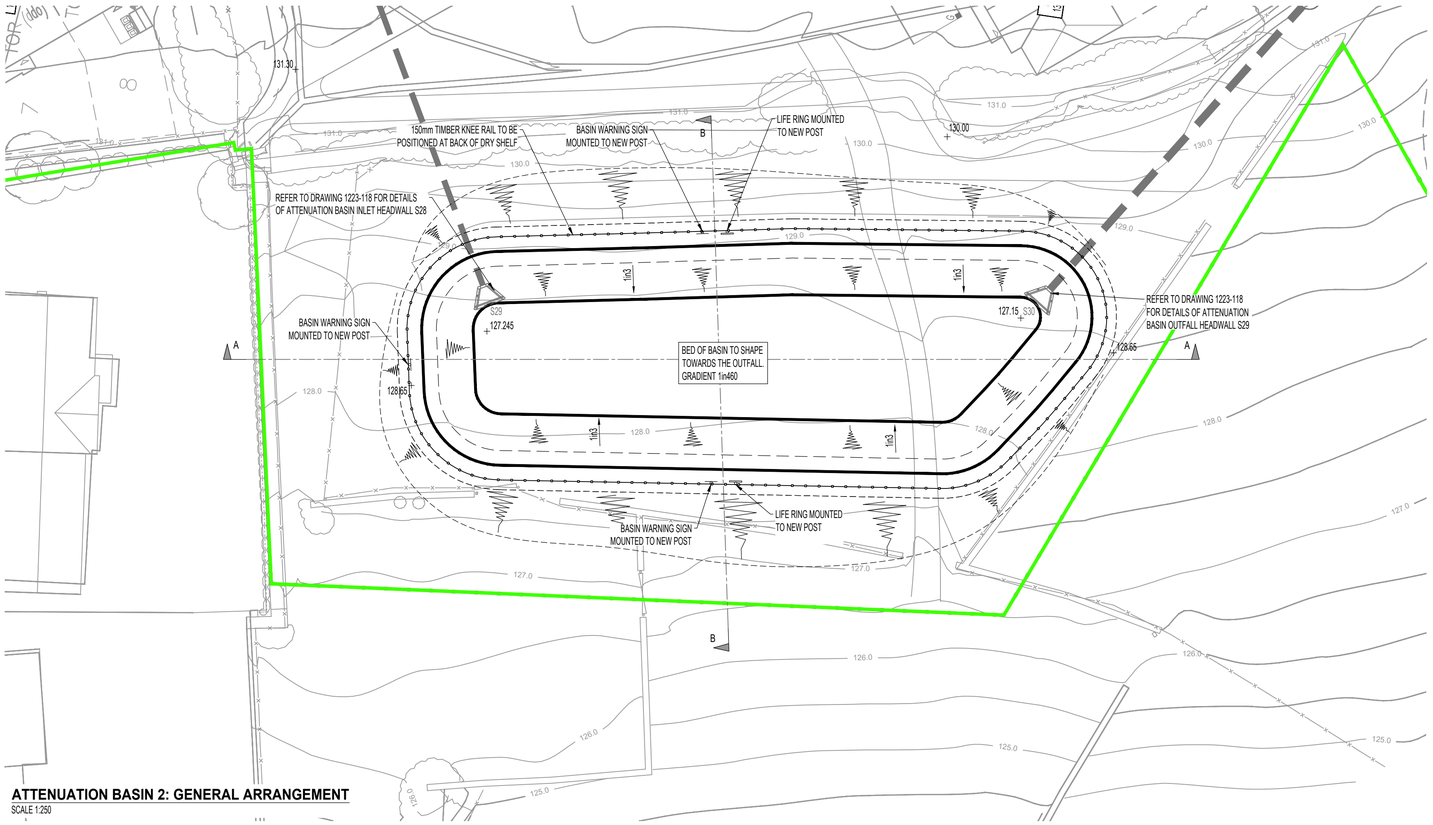

ATTENUATION BASIN 2: GENERAL ARRANGEMENT

SCALE 1:250

KEY:

- DEVELOPMENT BOUNDARY
- PROPOSED SURFACE WATER SEWER / MANHOLE (S104)

N

NOTES:

1. THIS DRAWING IS BASED UPON:
   - JRP SITE LAYOUT 22:5611:01AG (FORTEM AMENDED);
   - HAYCOCK AND TODD SITE SURVEY DRAWING S10979 DATED OCTOBER 2024;
   - SMEEDEN FOREMAN TREE PROTECTION PLAN DRAWING 21367-SFH-XX-XX-DR-L-TPP01 & TPP02 REV C DATED OCTOBER 2024;
   - ORDNANCE SURVEY MAPS.
2. THIS DRAWING SHOULD BE READ IN CONJUNCTION WITH FORTEM EXTERNAL WORKS DRAWINGS 1223-150 & 151 FOR FULL DEVELOPMENT DETAILED DESIGN LEVELS.

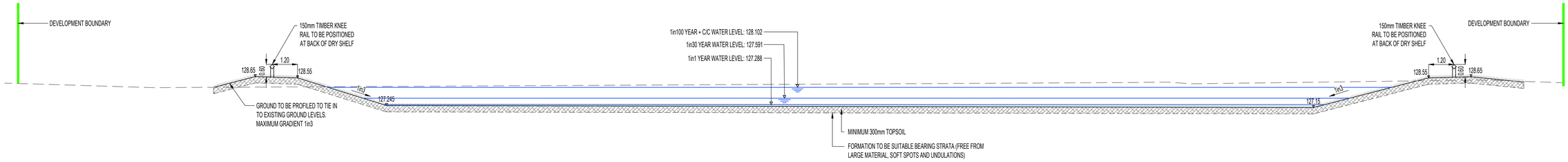

SECTION B-B

SCALE 1:100

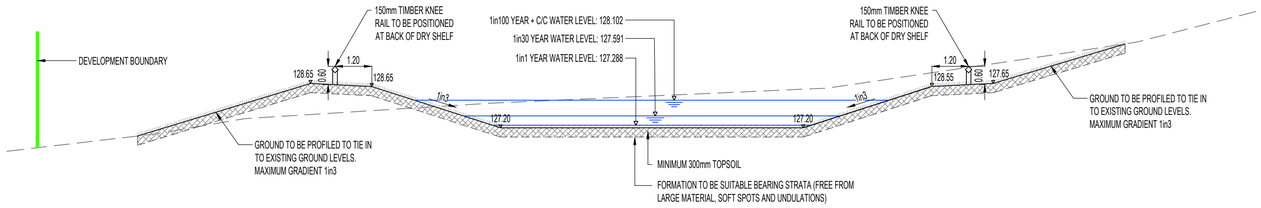

SECTION A-A

SCALE 1:100

THIS DRAWING IS SUBJECT TO THE APPROVAL OF: THE WATER AUTHORITY

Rev	Date	Amendments	By
E	25.02.26	Amended to suit revised site layout and client requirements.	JOH
D	16.01.26	Site layout updated.	JOH
C	27.11.25	Site layout updated.	JOH
B	24.11.25	Site layout updated.	JOH
A	08.10.25	Site layout updated.	LS

Drawing Status.
TENDER PACK

FORTEM

FORTEM Civil Engineering Consultants Ltd
T. 07377 556170 / 07748 982468
E. info@fortemconsultants.co.uk
W. www.fortemconsultants.co.uk

Client
MILLER HOMES

Project
HERMITAGE PARK, LEPTON

Drawing Title.
ATTENUATION BASIN DETAILS BASIN 2

Drawn: JC
Checked: ML
Scale: AS SHOWN @ A1
Date: MAY 2025

Drawing No. 1223 - 115
Rev. E

C:\Users\James\appdata\local\FORTEM\Andrew Calvert - FORTEM Projects\1223 - Hermitage Park, Lepton\2. Drawings\1. FORTEM\D. Drawings\1. Current\1223 - 114-115 Attenuation Basin Details.dwg 25 Feb, 2026 - 10:36am