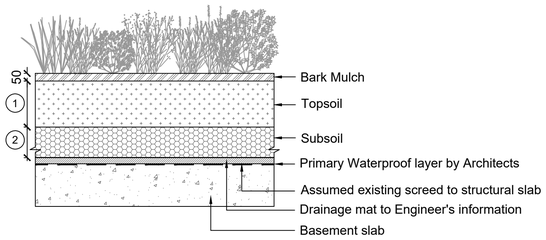

01 03007 Typical Soil Profile (On Slab)
Scale 1:20 @A3

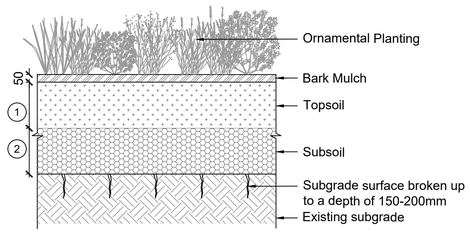

02 03007 Typical Soil Profile (On Grade)
Scale 1:20 @A3

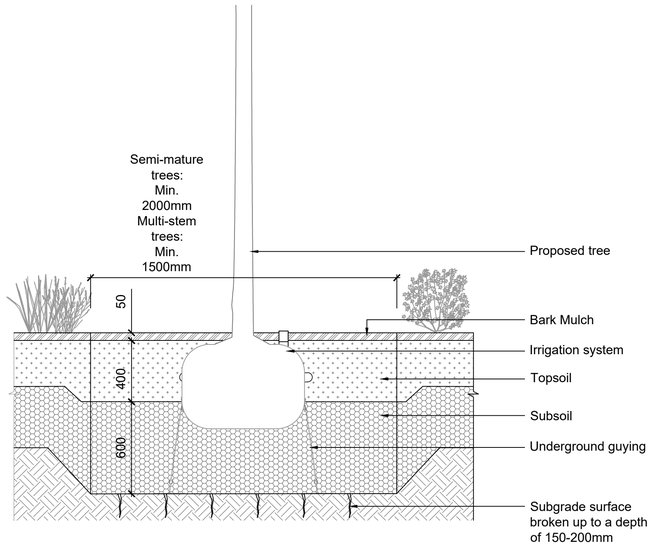

03 03007 Typical Tree Pit Details (in softscape)
Scale 1:20 @A3

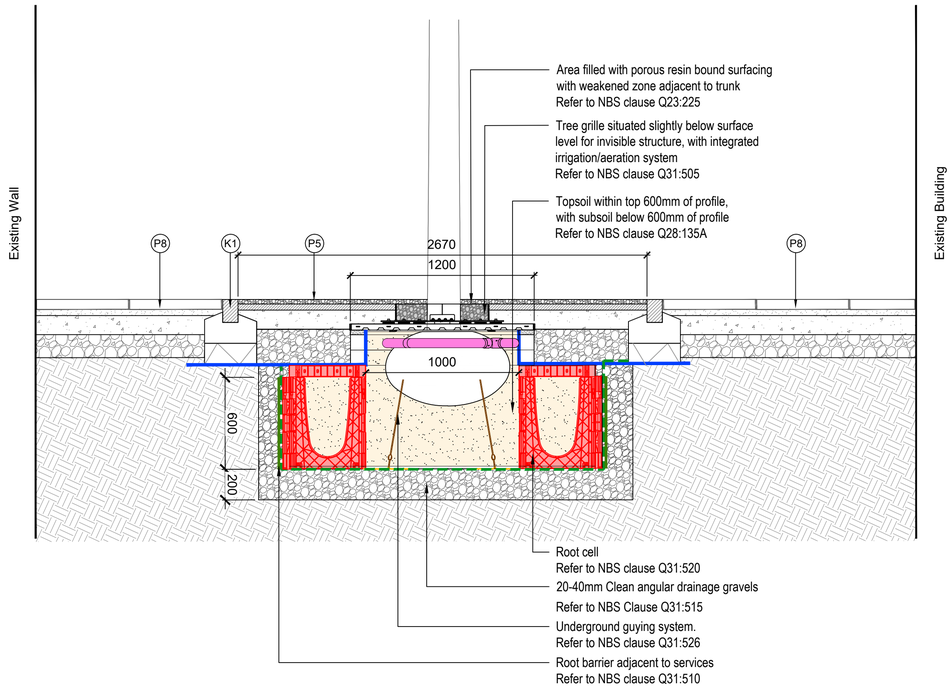

04 03007 Typical Tree Pit Details (in resin bound gravel)
Scale 1:20 @A3

Note:
1. Topsoil depths refer to IR430300-GIL-ZZ-XX-DR-L-04003 Soil Type Plan
2. Subsoil depths refer to IR430300-GIL-ZZ-XX-DR-L-04003 Soil Type Plan

rev	details	by	date
P01	ISSUE FOR PLANNING	YH	22.08.2025
P02	Updated soil depth	YH	05.11.2025
P03	STAGE 4 ISSUE	YH	03.12.2025
P04	Issued for Planning	SH	26.03.2026

rev	details	by	date

Notes

1.0 Do not scale from drawing, use figured dimensions only
1.1 All dimensions to be checked onsite
1.2 This drawing to be read in conjunction with all other Gillespies drawings and specifications

Ordinance Information shown is reproduced from Ordinance Survey material with the permission of Ordinance Survey on behalf of the Controller of Her Majesty's Stationary Office @ Crown Copyright.
Unauthorised reproduction infringes Crown Copyright and may lead to prosecution or civil proceedings. License No. 1000 17362

Project title
OUR CULTURAL HEART
PHASE 2

Drawing title
TYPICAL SOIL AND TREE PIT DETAILS

Drawing number
IR40300-GIL-ZZ-XX-DR-L-03007

Drawing Status: PLANNING
Revision: P04

Date	Scale	Drawn	Checked
22.08.2025	As shown @ A1	YH	JF

© copyright GILLESPIES LLP, all rights reserved

Client
Kirklees Council
Princess Alexandra Walk, Huddersfield
HD1 2RS

Gillespies
5th Floor, Phoenix House, 3 South Parade, Leeds, LS1 5QX
P: 0113 247 0550 F: 0113 247 0660 E: design.leeds@gillespies.co.uk