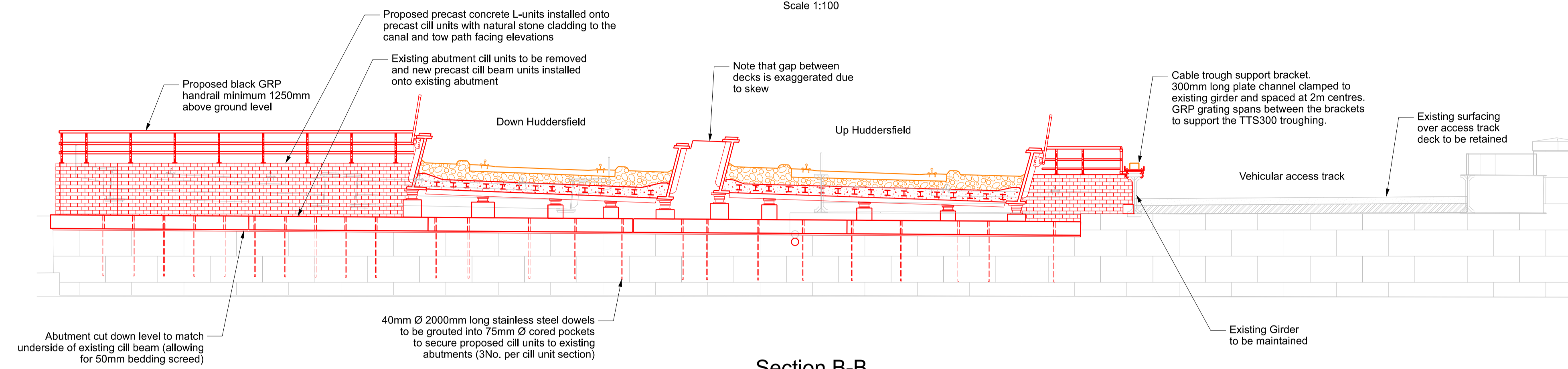
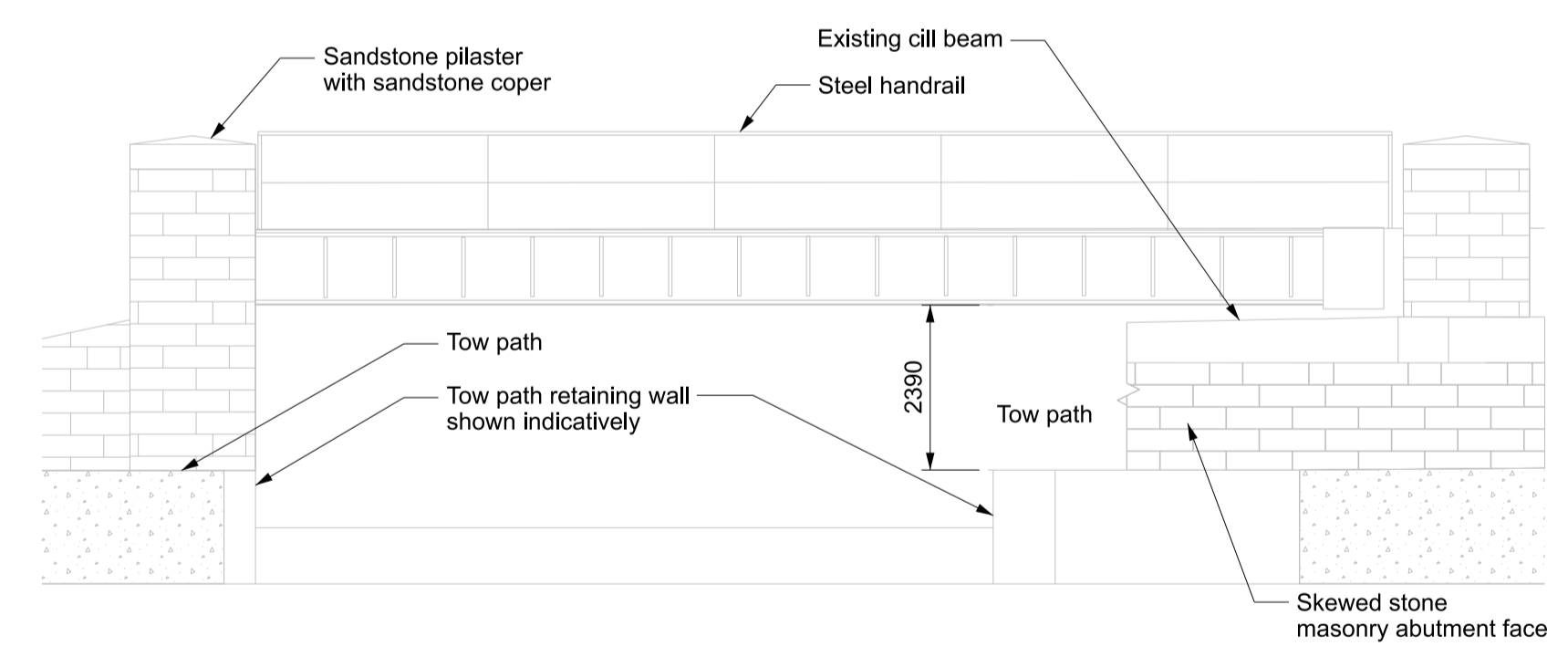


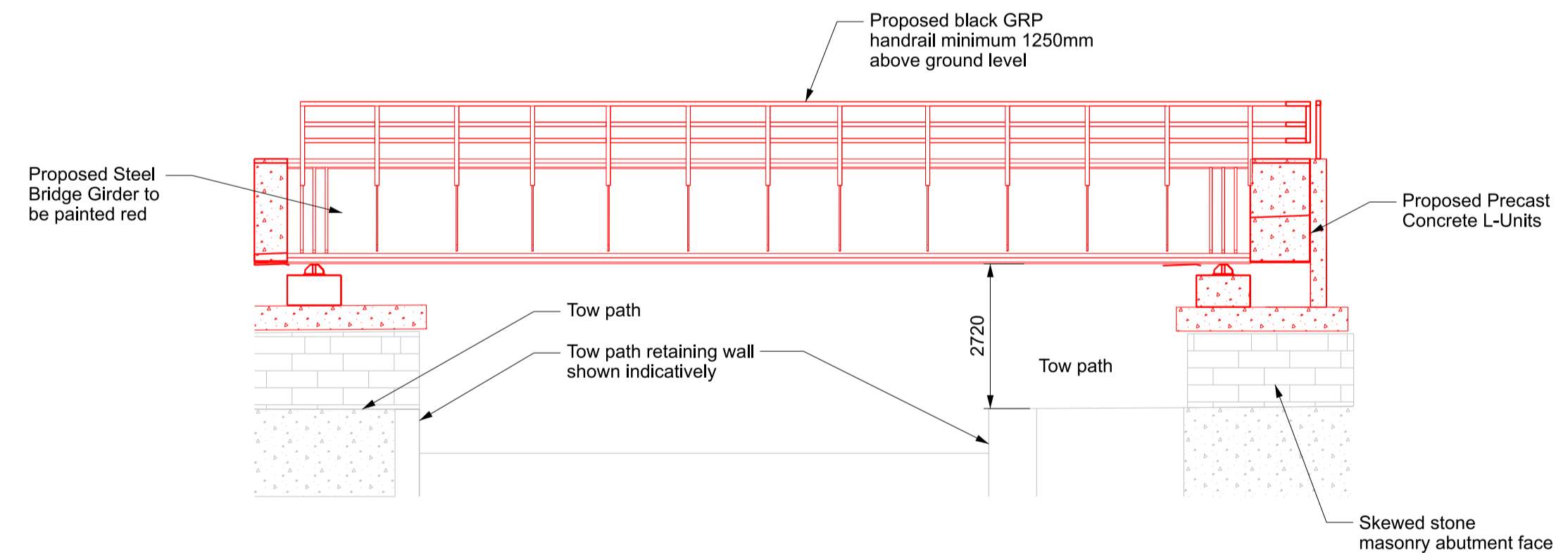
Section A-A
Scale 1:100



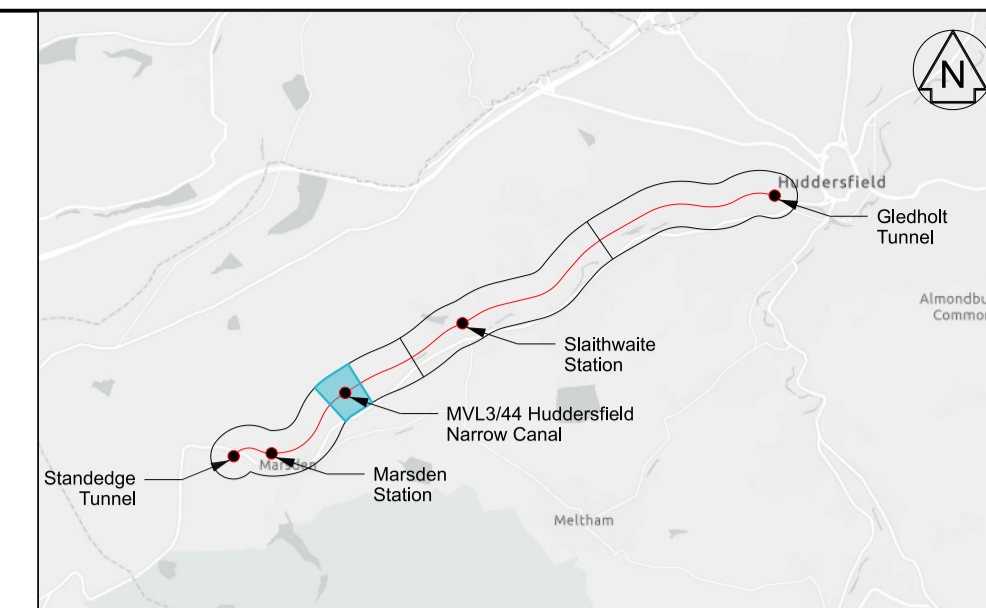
Section B-B
Scale 1:100



Elevation C-C
Scale 1:100

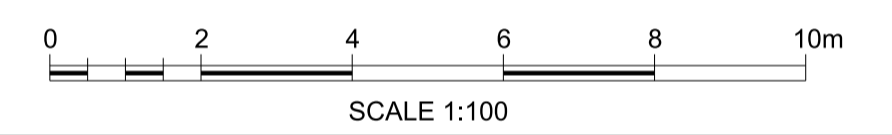


Elevation D-D
Scale 1:100



- Legend**
- Existing
 - Proposed
 - Other works not subject to Prior Approval
 - Network Rail Boundary

- Notes**
- All dimensions in millimetres unless shown otherwise. All levels in metres above ordnance datum Newlyn. Do not scale from this drawing.
 - This drawing shall be read in conjunction with the following drawings: 167037-TGP-54-MVL3-DRG-T-LP-164400



P01	26/01/26	First Issue	CB	GM	TL
P02	19/02/26	Post Workshop Issue	AM	GM	TL
Rev	Date	Description of Revisions	Drawn	Chkd	Appr
Status	Date				Suitability
					S2



Authorised	Signed	Date
Contractor(s) Tony Gee & Partners LLP		
Location STALYBRIDGE STN - HEATON LODGE JN (HUDD-MANC LINE)		
Type	Sub-type	
Drawings	Planning	
Role	Sub-Role	
Town and Country Planner	General	
Zone Marsden		
Phasing	Project Stage	
Proposed	FACE 2 ES4	
Project Transpennine Route Upgrade		

Contract No.
167037

Contract Title
2BC Stalybridge to Huddersfield

Drawing Title
**Prior Approval - MVL3/44
Huddersfield Narrow Canal
Existing and Proposed
Elevation and Section**

Designed	Signed	Date
Drawn	Electronically Signed	19/02/26
Checked	Electronically Signed	19/02/26
Approved	Electronically Signed	19/02/26

Scale(s)	ELR & Mileage	
As Shown	18.0534	to 0
Alternative Reference	Sheet of	
Drawing Number	Revision	
167037-TGP-54-MVL3-DRG-T-LP-164401	P02	

Published

Published