
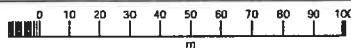
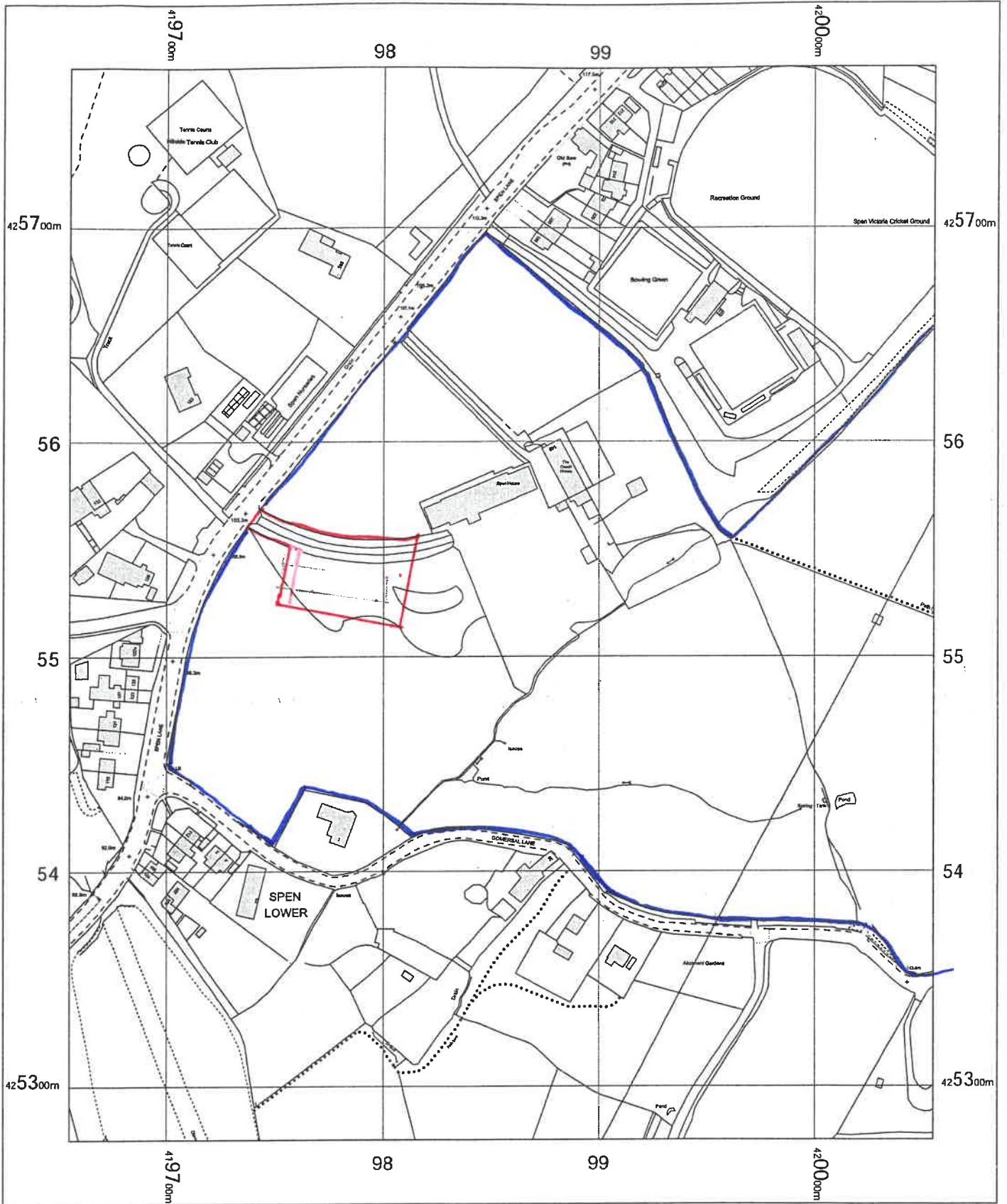


LOCATION PLAN 1:1500



OS MasterMap 1250/2500/10000 scale
 Thursday, February 19, 2026, ID: BW1-01264430
maps.blackwell.co.uk

1:2500 scale print at A4, Centre: 419855 E, 425525 N

©Crown Copyright Ordnance Survey. Licence no. 100041041



BLACKWELL'S
MAPPING SERVICES
 PERSONAL & PROFESSIONAL MAPPING
www.blackwellmapping.co.uk

TEL: 0800 151 2612
maps@blackwell.co.uk

