
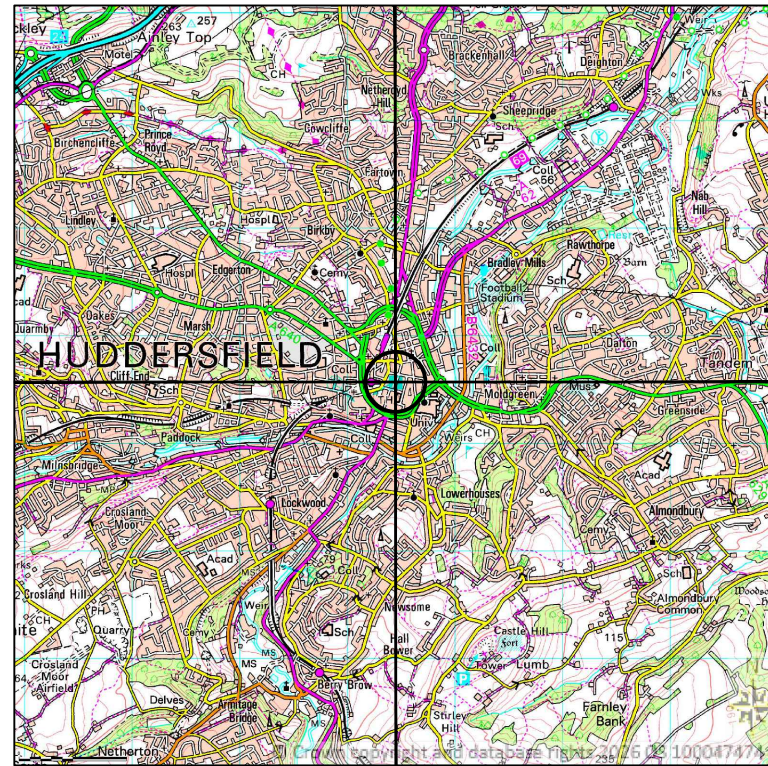




GENERAL NOTES

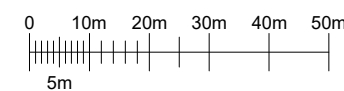
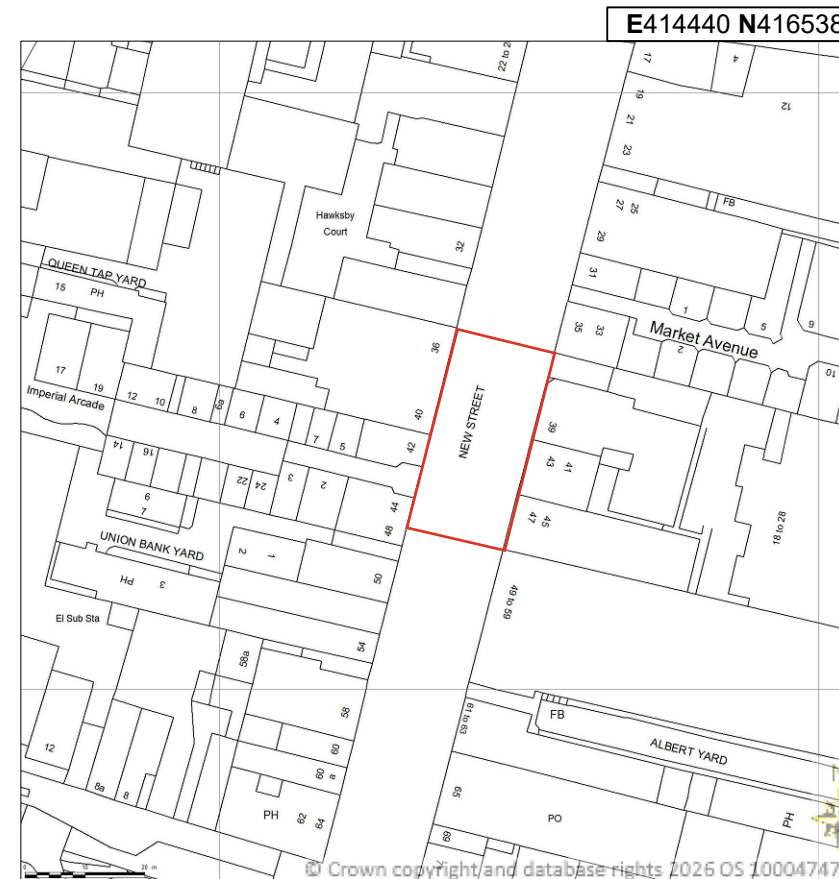
Use written dimensions only, do not scale from drawing. Use latest revision of all referenced information.

LAT 53.645150 LONG -1.7830457



SITE LOCATION
SCALE 1:50000

Ordnance Survey map extract based upon Landranger map series with the permission of the controller of His Majesty's Stationery Office. Mitie licence no. 100047474. Crown copyright.



DETAILED SITE LOCATION
SCALE 1:1250

Ordnance Survey map extract based upon Landranger map series with the permission of the controller of His Majesty's Stationery Office. Mitie licence no. 100047474. Crown copyright.

Rev	Date	Description	Drawn	Chkd
A	03/02/2026	New BT Streethub Structure	PTM	ABH



Drg Status
PLANNING

Cell No. & Name

HUD-05

Site Name & Address

Pavement o/s 42 New Street,
Huddersfield, HD1 2BU

Drawing Title

SITE LOCATION MAPS

Scale As Shown Date 03/02/2026

Drawn By PTM Checked By ABH

Drawing Number 001 Revision A