
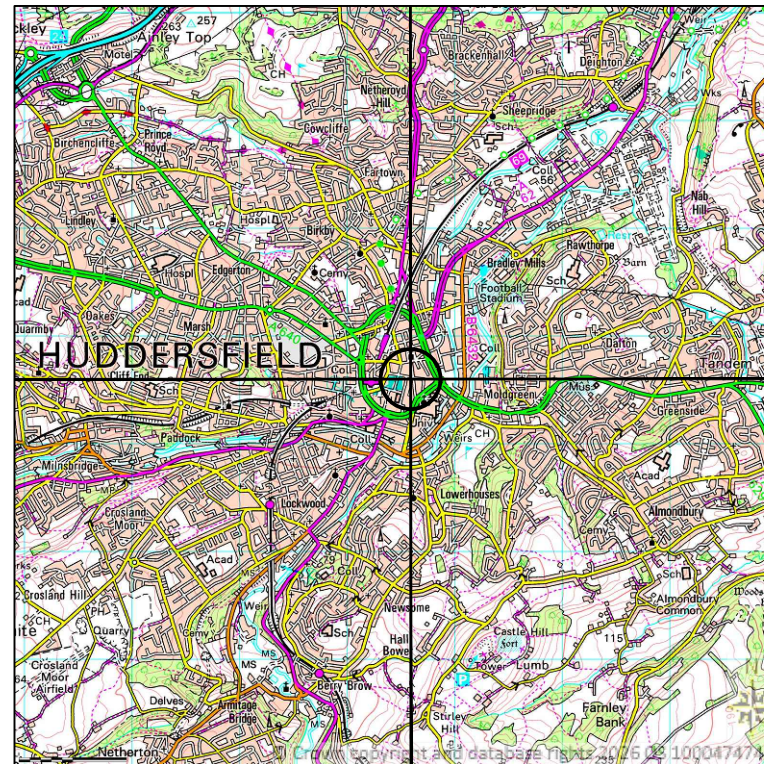




**GENERAL NOTES**

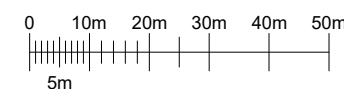
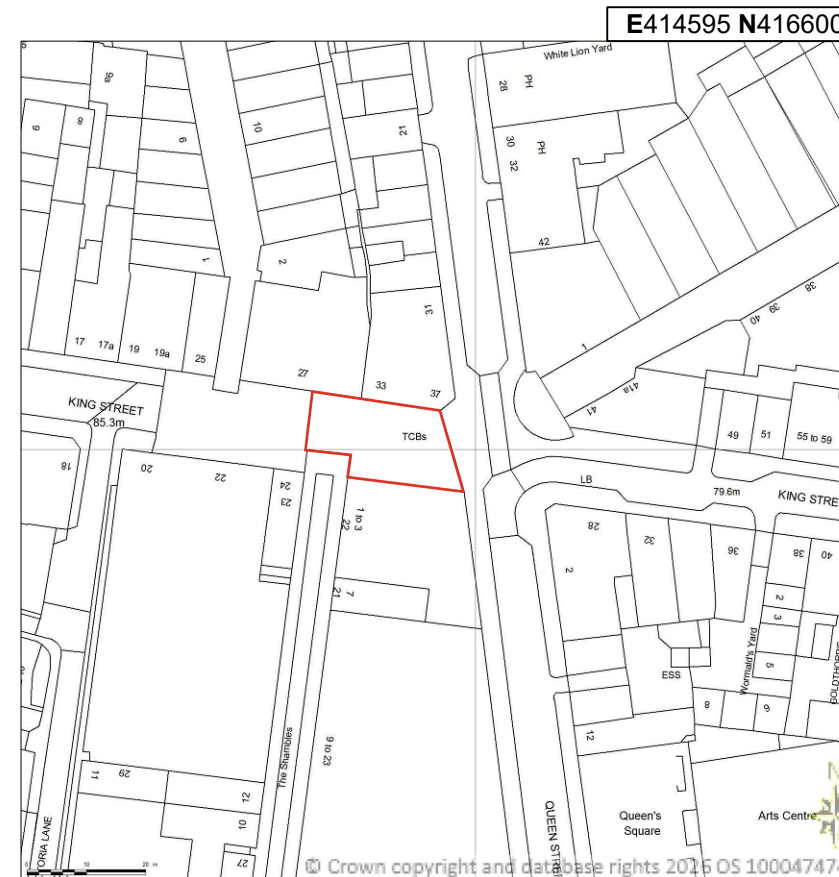
Use written dimensions only, do not scale from drawing. Use latest revision of all referenced information.

LAT 53.645711 LONG -1.780698



**SITE LOCATION**  
SCALE 1:50000

Ordnance Survey map extract based upon Landranger map series with the permission of the controller of His Majesty's Stationery Office.  
Mitie licence no. 100047474.  
Crown copyright.



**DETAILED SITE LOCATION**  
SCALE 1:1250

Ordnance Survey map extract based upon Landranger map series with the permission of the controller of His Majesty's Stationery Office.  
Mitie licence no. 100047474.  
Crown copyright.

Rev	Date	Description	Drawn	Chkd
A	05/02/2026	New BT Streethub Structure	ABM	ABH



Drg Status  
**PLANNING**

Cell No. & Name  
**HUD-07**

Site Name & Address  
Pavement opposite 33-37 King Street, Huddersfield, HD1 2PZ

Drawing Title  
**SITE LOCATION MAPS**

Scale As Shown Date 05/02/2026

Drawn By ABM Checked By ABH

Drawing Number 001 Revision A