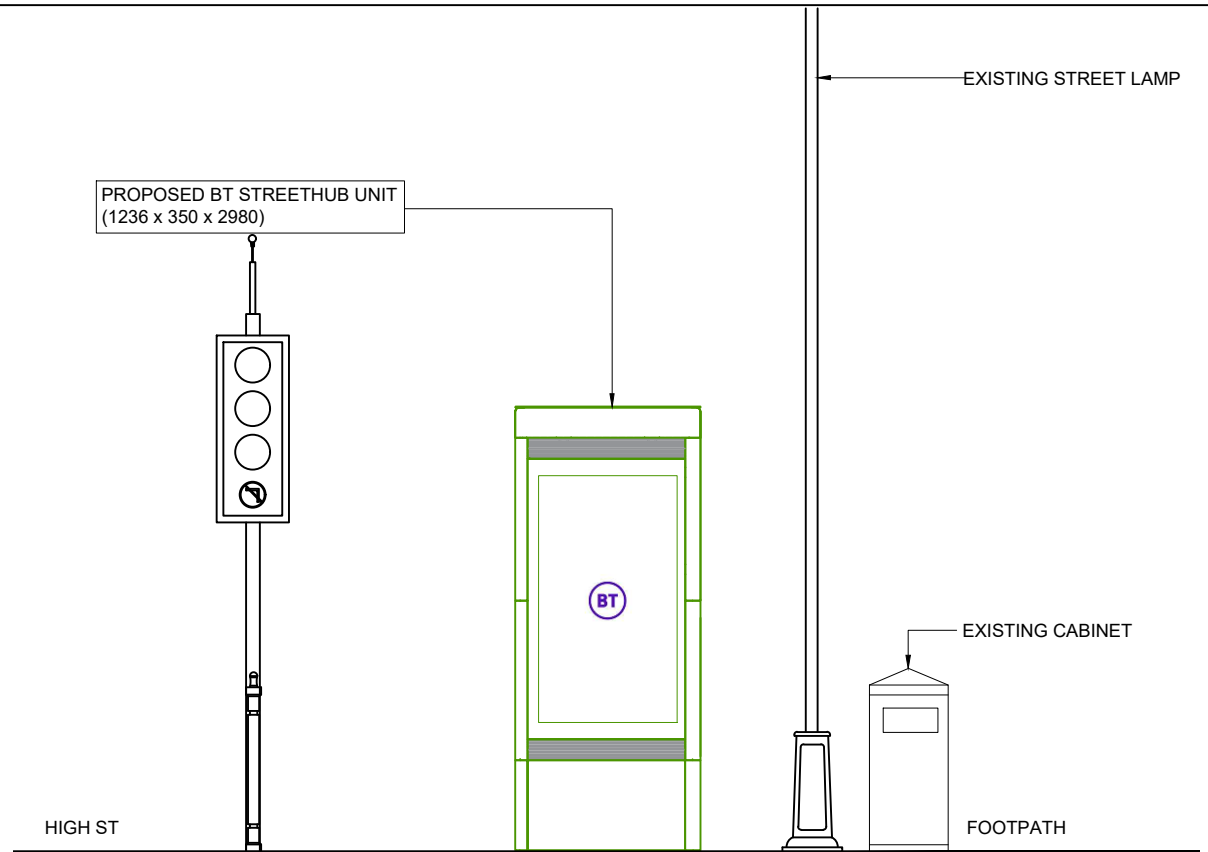


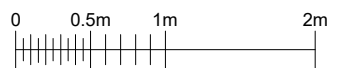
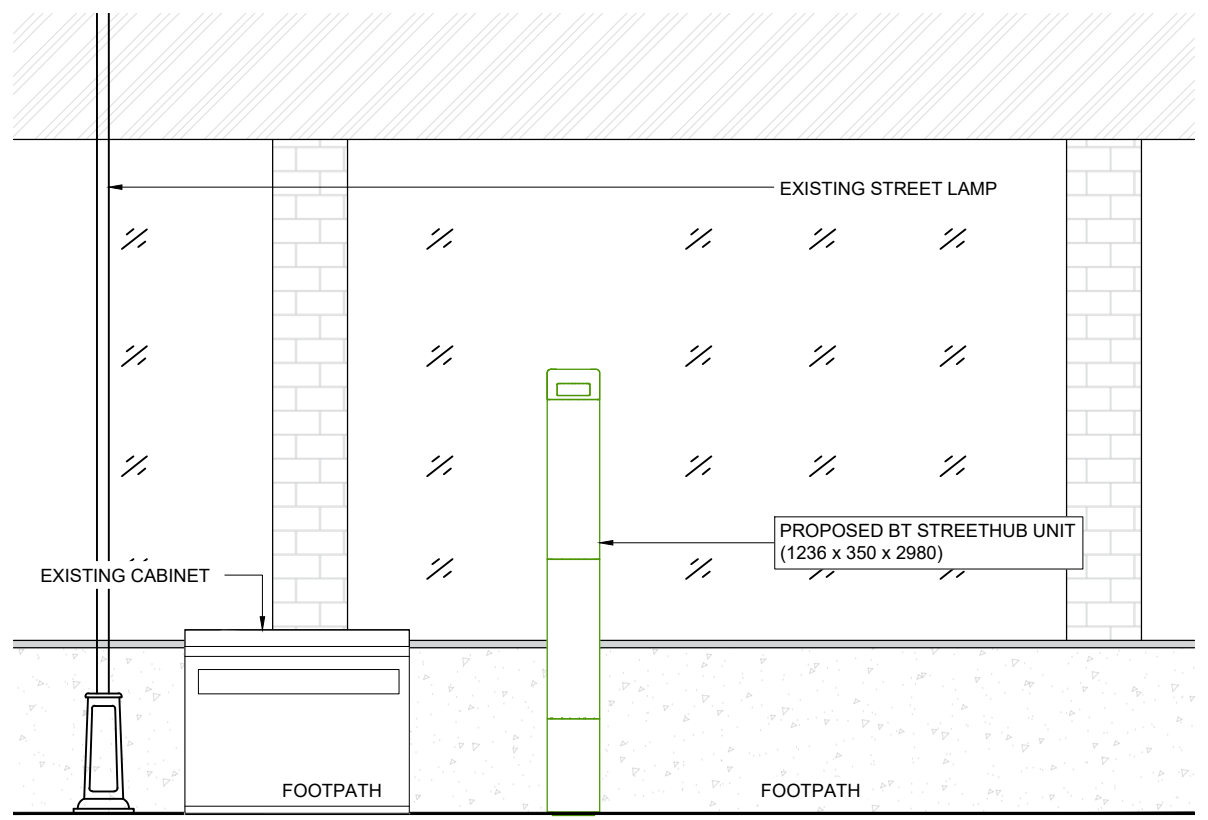
EXISTING FRONT ELEVATION
SCALE 1:50



PROPOSED FRONT ELEVATION
SCALE 1:50



PROPOSED PHOTOMONTAGE
NTS



PROPOSED SIDE ELEVATION
SCALE 1:50

GENERAL NOTES
Use written dimensions only, do not scale from drawing. Use latest revision of all referenced information.

LAT 53.647067 LONG -1.782556

Rev	Date	Description	Drawn	Chkd
A	03/02/2026	New BT Streethub Structure	AKN	ABH



Drg Status
PLANNING

Cell No. & Name
HUD-03

Site Name & Address
Pavement o/s Nando's,
1-9 John William St,
Huddersfield HD1 1BR

Drawing Title
EXISTING AND PROPOSED ELEVATIONS

Scale 1:50 Date 03/02/2026

Drawn By AKN Checked By ABH

Drawing Number 003 Revision A