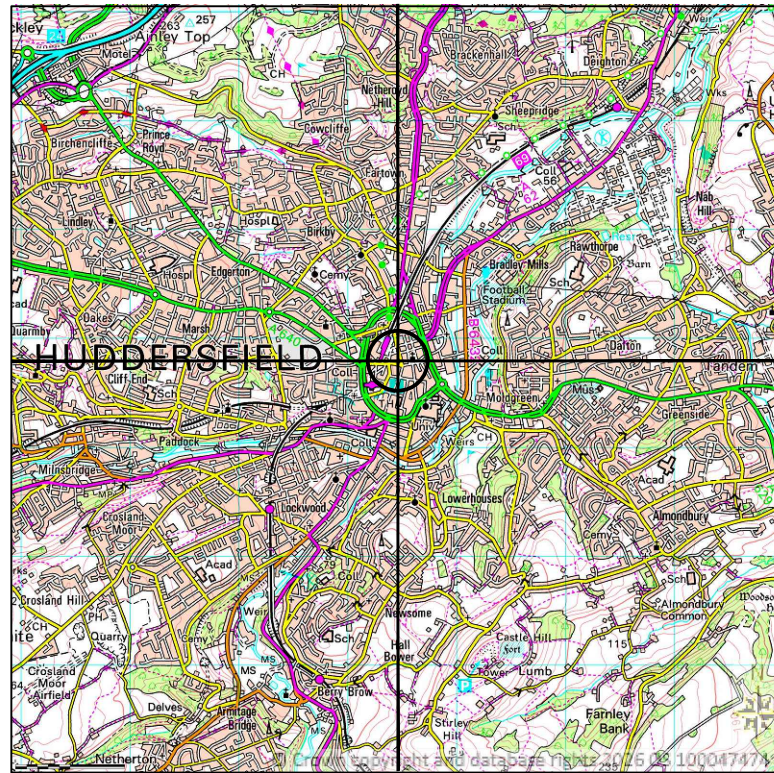




GENERAL NOTES

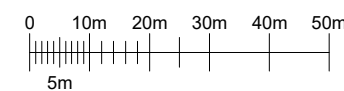
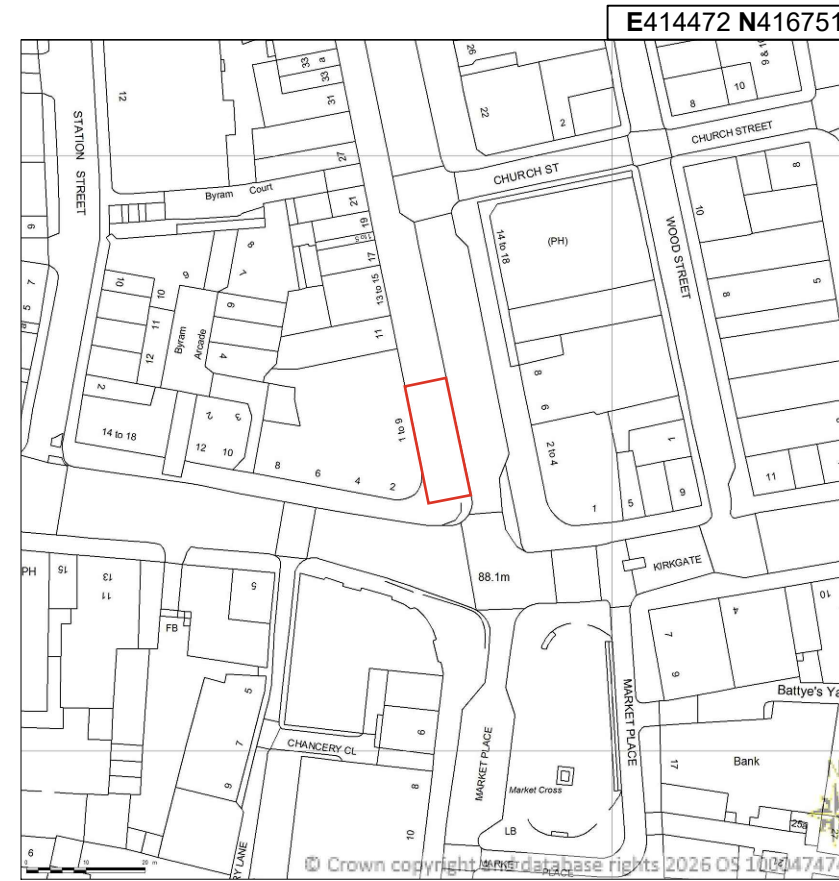
Use written dimensions only, do not scale from drawing. Use latest revision of all referenced information.

LAT 53.647067 LONG -1.782556



SITE LOCATION
SCALE 1:50000

Ordnance Survey map extract based upon Landranger map series with the permission of the controller of His Majesty's Stationery Office.
Mitie licence no. 100047474.
Crown copyright.



DETAILED SITE LOCATION
SCALE 1:1250

Ordnance Survey map extract based upon Landranger map series with the permission of the controller of His Majesty's Stationery Office.
Mitie licence no. 100047474.
Crown copyright.

Rev	Date	Description	Drawn	Chkd
A	03/02/2026	New BT Streethub Structure	AKN	ABH



Drg Status
PLANNING

Cell No. & Name

HUD-03

Site Name & Address

Pavement o/s Nando's,
1-9 John William St,
Huddersfield HD1 1BR

Drawing Title

SITE LOCATION MAPS

Scale As Shown Date 03/02/2026

Drawn By AKN Checked By ABH

Drawing Number

001

Revision

A