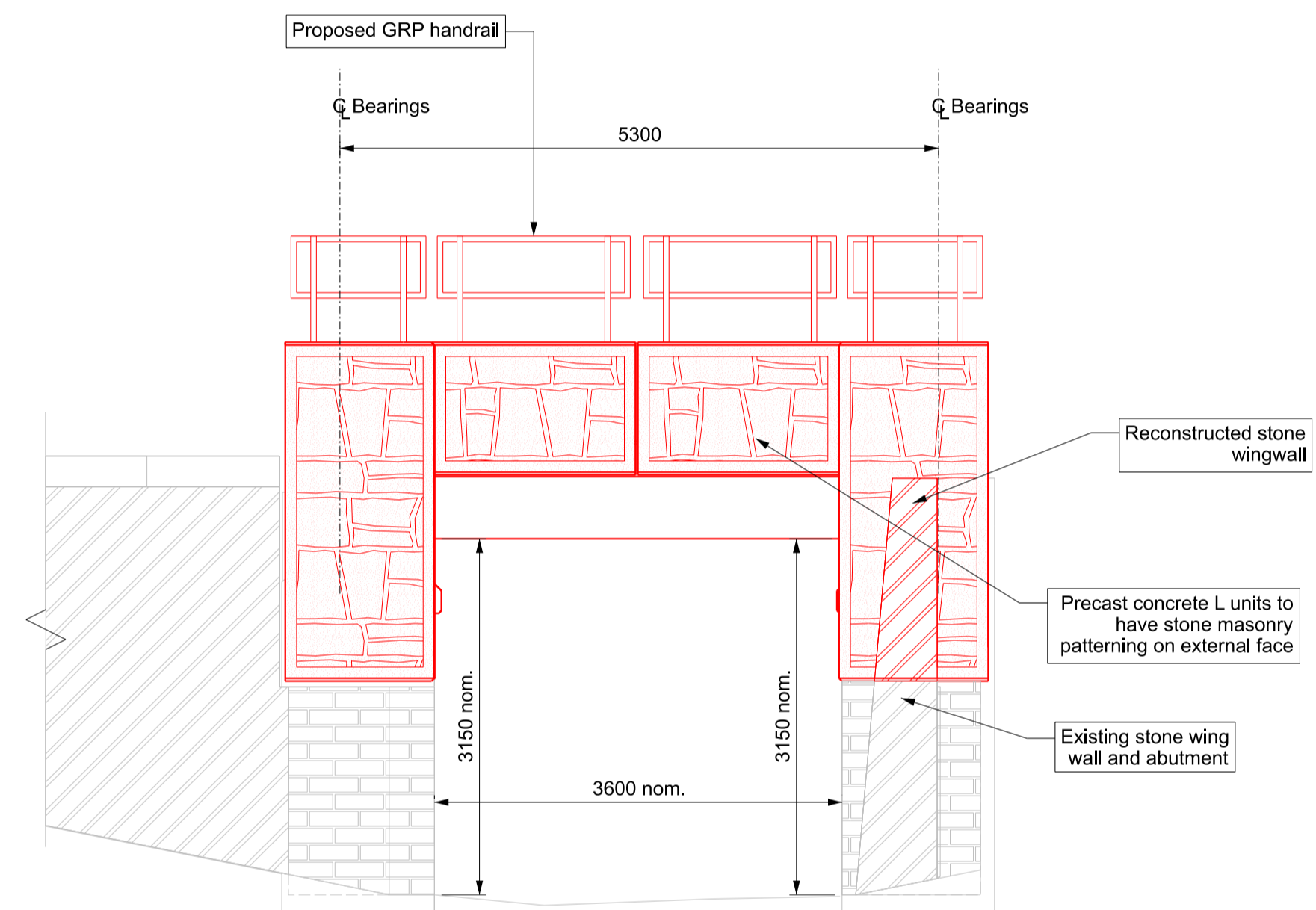
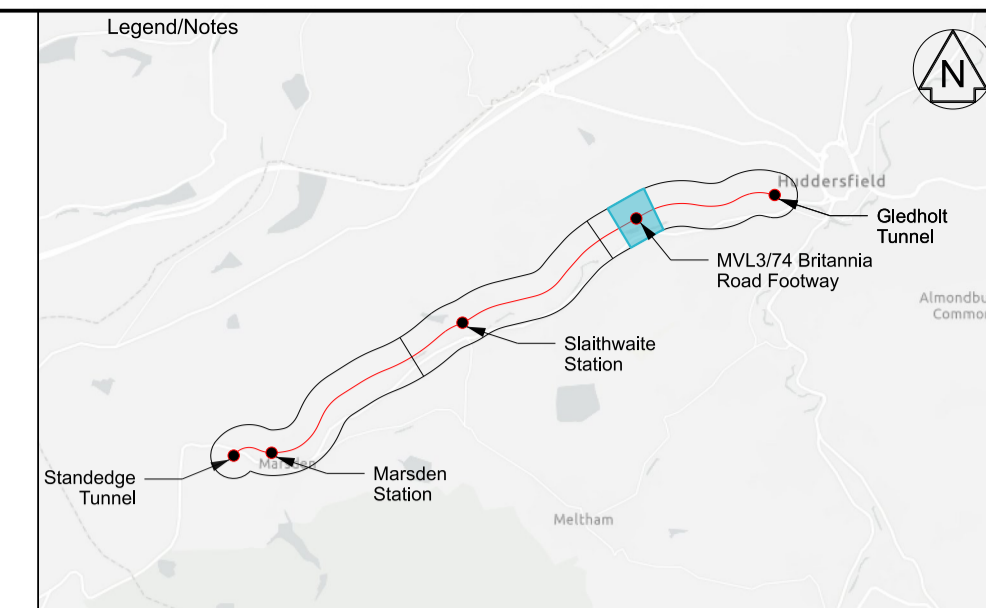


Existing Elevation C-C
Scale 1:50

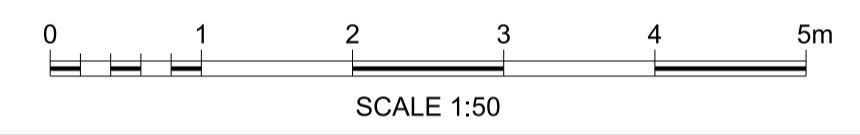


Proposed Elevation D-D
Scale 1:50



- Legend**
- Existing
 - Proposed
 - Other works not subject to Prior Approval

- Notes**
1. All dimensions in millimetres unless shown otherwise. All levels in metres above ordnance datum Newlyn. Do not scale from this drawing.
 2. This drawing shall be read in conjunction with the following drawings: 167037-TGP-54-MVL3-DRG-T-LP-167400



Rev	Date	Description of Revisions	Drawn	Chkd	Appr	Suitability
P01	21/11/25	First Issue				CB GM
P02	14/01/26	For Issue				LC GM TL
Status						S2



Authorised	Signed	Date
Contractor(s) Tony Gee & Partners LLP		
Location STALYBRIDGE STN - HEATON LODGE JN (HUDD-MANC LINE)		
Type	Sub-type	
Drawings	Planning	
Role	Sub-Role	
Town and Country Planner	General	
Zone Gledholt		
Phasing	Project Stage	
Proposed	PAGE 2 ES4	

Transpennine Route Upgrade

Contract No.
167037

Contract Title
2BC Stalybridge to Huddersfield

Drawing Title
**Prior Approval - MVL3/74
Britannia Road Footbridge -
Existing and Proposed
Elevation and Section**

Designed	Signed	Date
Drawn	Electronically Signed	14/01/26
Checked	Electronically Signed	14/01/26
Approved	Electronically Signed	14/01/26

Scale(s)	ELR & Mileage	
As Shown	12.0917	to 0
Alternative Reference	Sheet	of
Drawing Number	Revision	
167037-TGP-56-MVL3-DRG-T-LP-167401	P02	