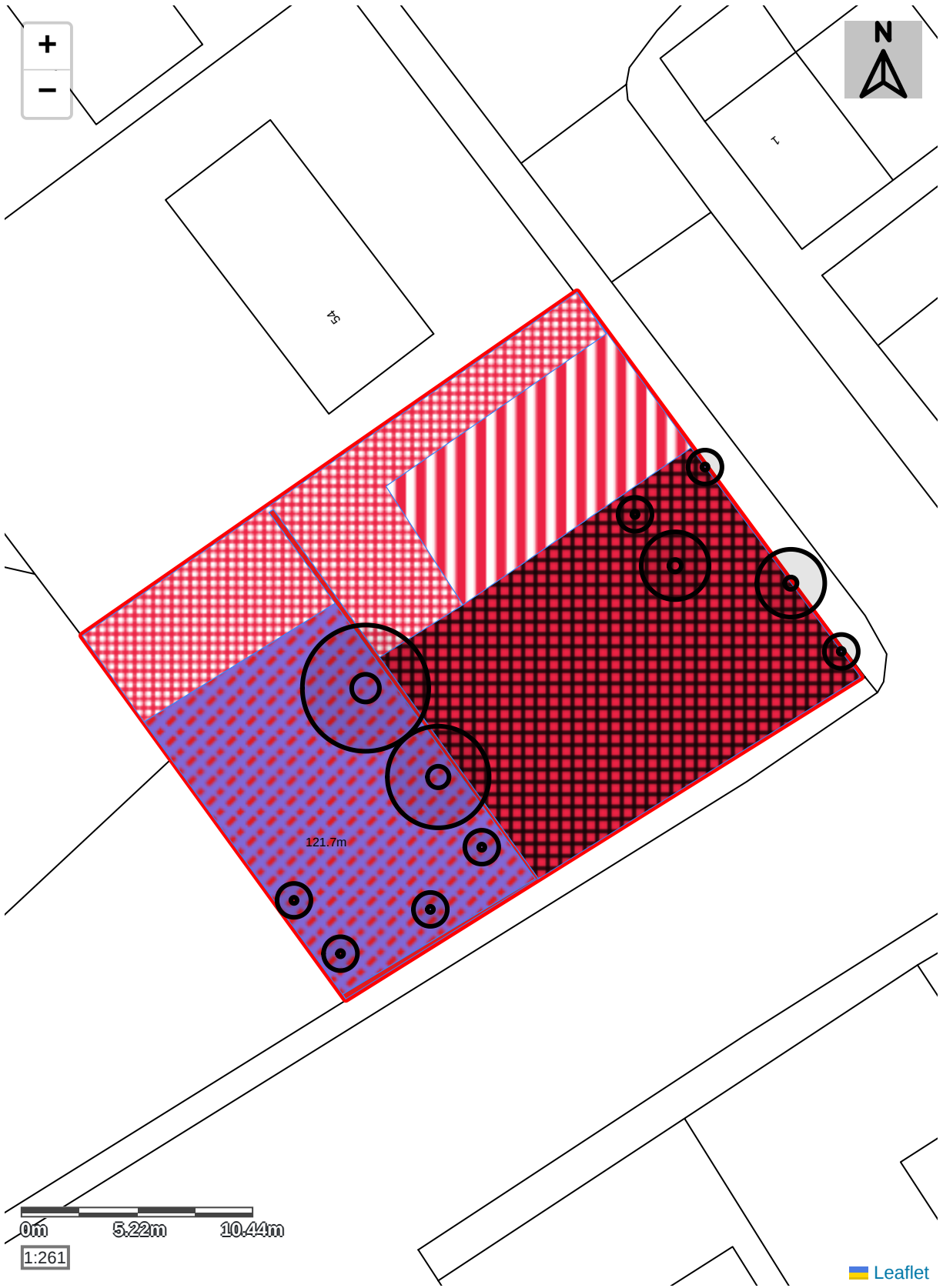


**Pre-Development Plan
Baseline Map**











**Post-Development Plan
Post-Development Map**



Onsite Habitat Plan | Symbology

All symbology based on UKHAB recommendations.

Colour Code	Habitat Description
	Vegetated garden
	Urban rural tree
	Artificial unvegetated, unsealed surface
	Built linear features
	Developed land; sealed surface
	Mixed scrub
	Unvegetated garden
	Enhanced Area (Overlay)

**Post-Development Plan
Post-Development (Per Habitat)**



Area-Baseline

Ref	Colour Code	Habitat Description
1		Vegetated garden
2		Artificial unvegetated, unsealed surface
3		Built linear features
4		Developed land; sealed surface
5		Mixed scrub

Area-Intended-Works

Ref	Colour Code	Habitat Description
1		Developed land; sealed surface
2		Vegetated garden
3		Developed land; sealed surface
4		Unvegetated garden
5		Vegetated garden
6		Developed land; sealed surface
7		Vegetated garden
8		Developed land; sealed surface

Area-Enhancements

Ref	Colour Code	Habitat Description
1		Mixed scrub