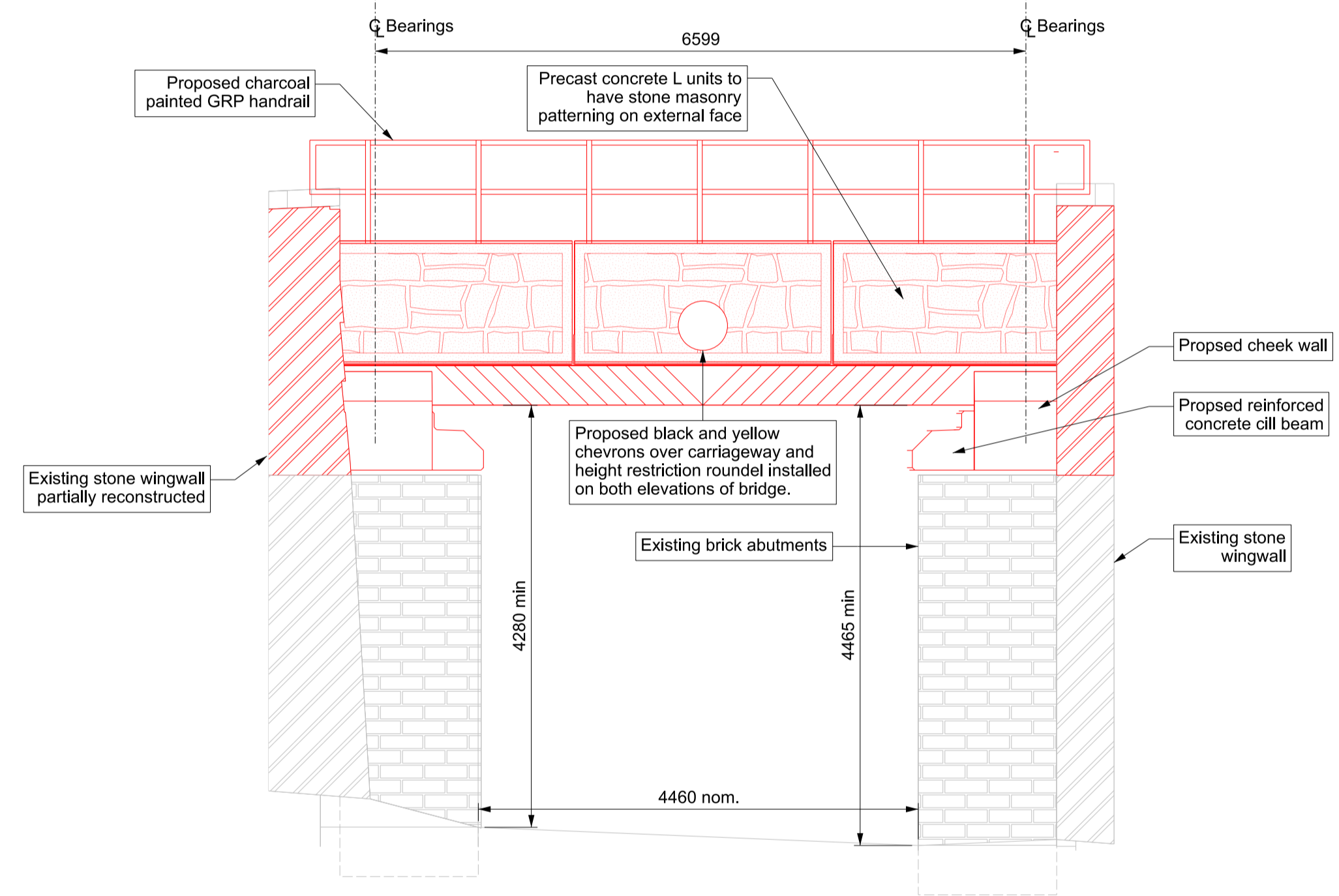
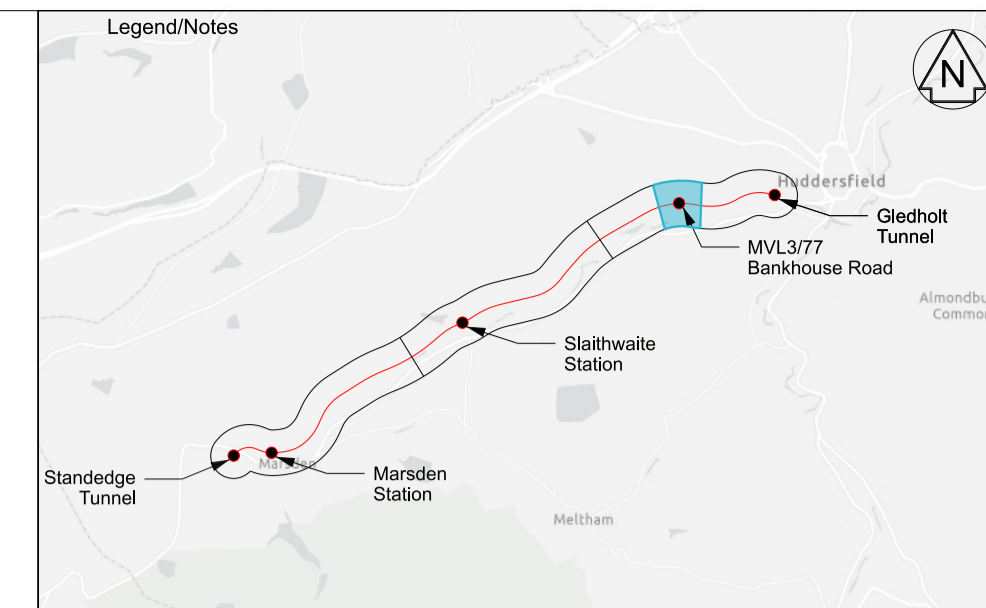


Existing Elevation C-C
Scale 1:50

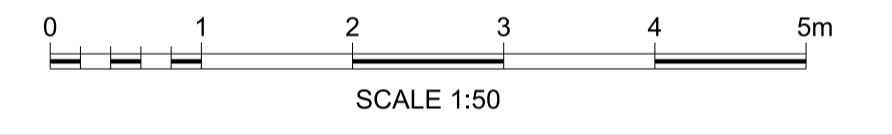


Proposed Elevation D-D
Scale 1:50



- Legend**
- Existing
 - Proposed
 - Other works not subject to Prior Approval

- Notes**
1. All dimensions in millimetres unless shown otherwise. All levels in metres above ordnance datum Newlyn. Do not scale from this drawing.
 2. This drawing shall be read in conjunction with the following drawings: 167037-TGP-54-MVL3-DRG-T-LP-167700



P01	21/11/25	First Issue				CB	GM
P02	14/01/26	For Issue				LC	GM
Rev	Date	Description of Revisions	Drawn	Chkd	Appr	Sustainability	
Status						S2	



Authorised: _____ Signed: _____ Date: _____

Contractor(s)
Tony Gee & Partners LLP

Location
STALYBRIDGE STN - HEATON LODGE JN (HUDD-MANC LINE)

Type: Drawings Sub-type: Planning

Role: Town and Country Planner Sub-Role: General

Zone: Gledholt

Phasing: Proposed Project Stage: PACE 2 ES4

Project
Transpennine Route Upgrade

Contract No.
167037

Contract Title
2BC Stalybridge to Huddersfield

Drawing Title
Prior Approval - MVL3/77 Bankhouse Road - Existing and Proposed Elevation and Section

Designed		Signed		Date	14/01/26
Drawn	L.Clegg	Signed	Electronically Signed	Date	14/01/26
Checked	G.Mcsharry	Signed	Electronically Signed	Date	14/01/26
Approved	T.Lachut	Signed	Electronically Signed	Date	14/01/26

Scale(s)
As Shown ELR & Mileage 23.1619 to 0

Alternative Reference _____ Sheet _____ of _____
Drawing Number 167037-TGP-56-MVL3-DRG-T-LP-167701 Revision P02