


Existing Plan
Scale 1:100



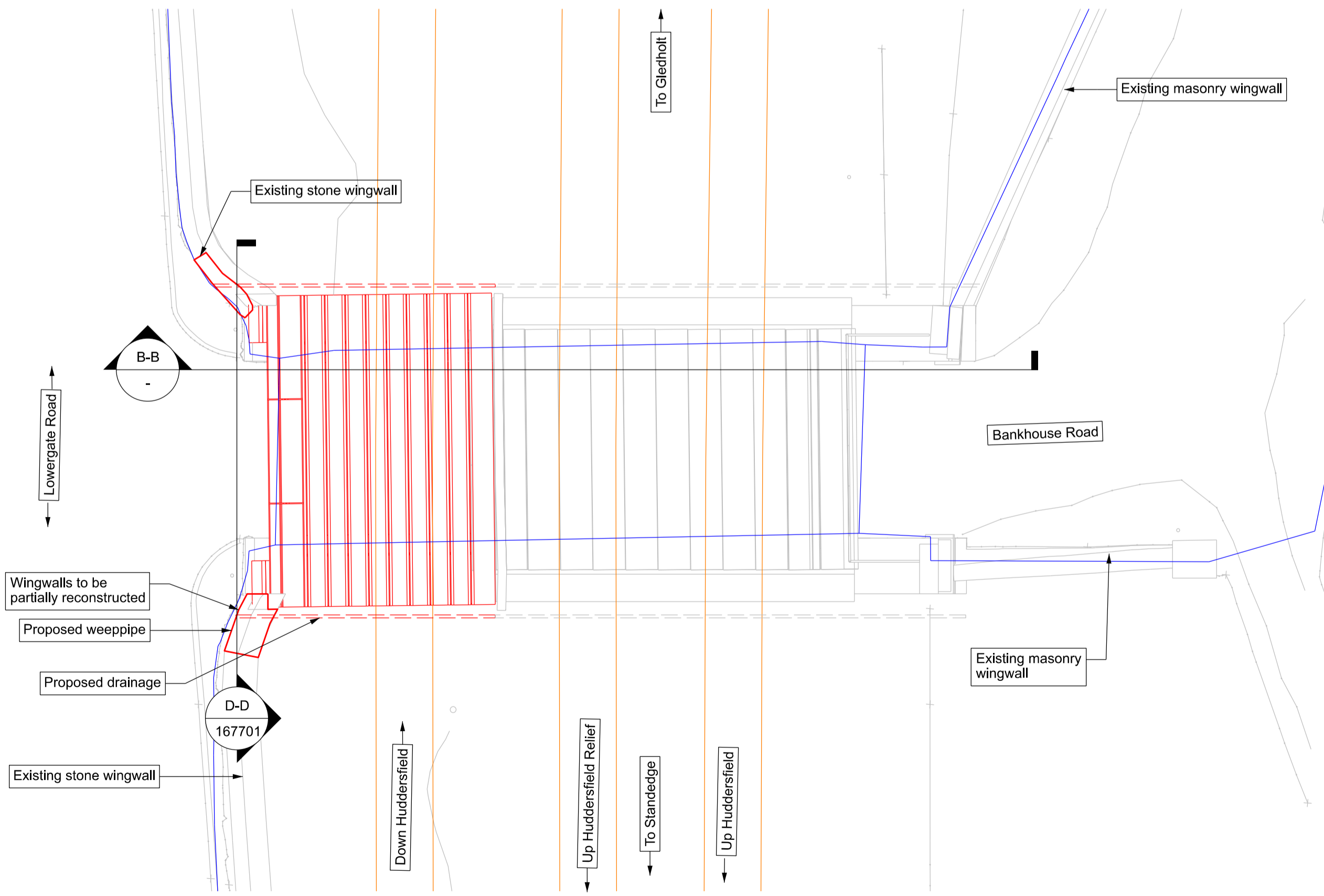
Aerial View
Scale N.T.S



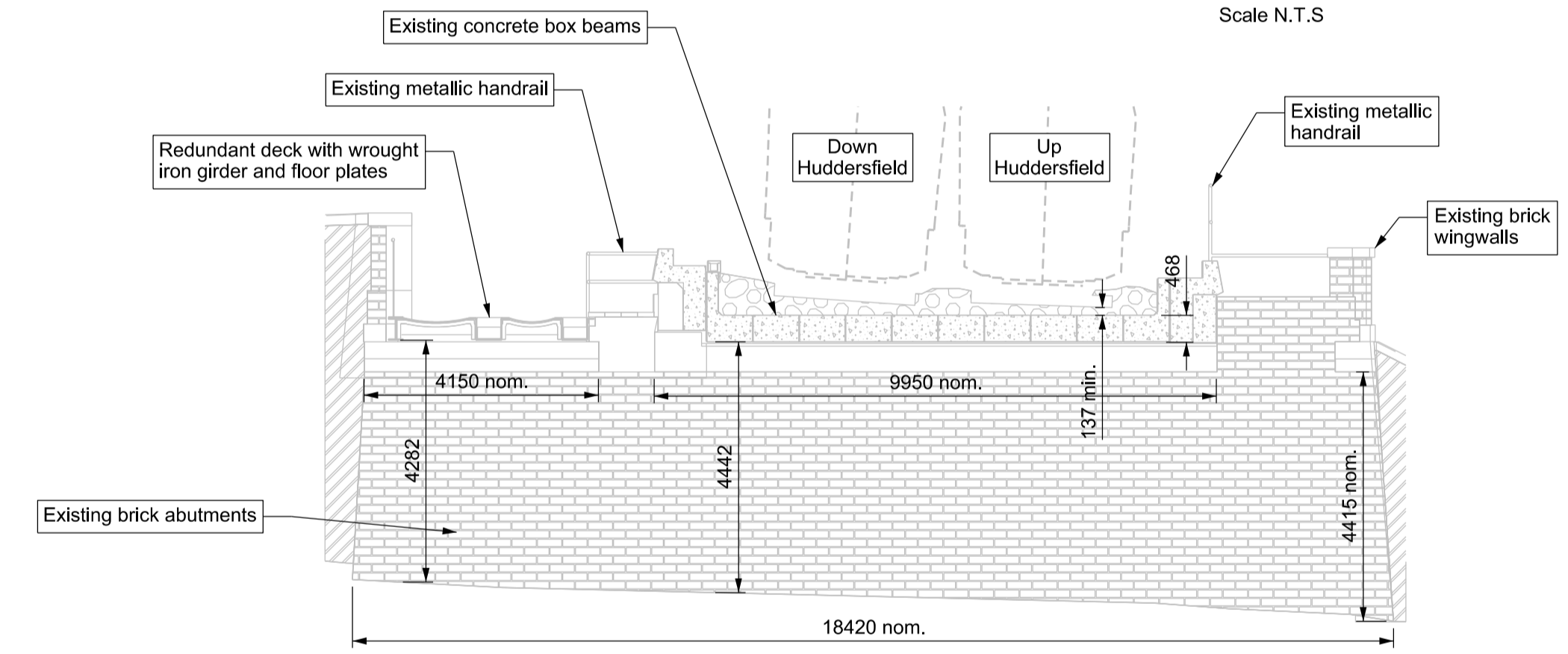
Photo 1
(Looking South)
Scale N.T.S



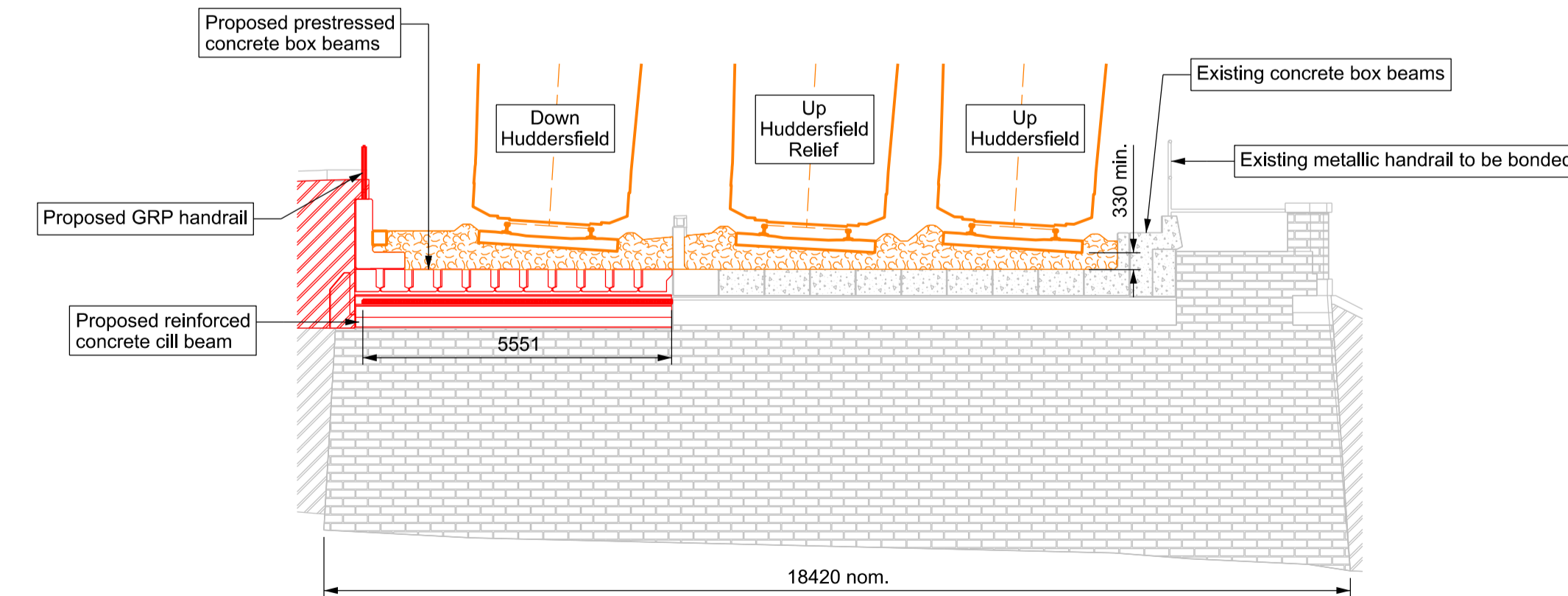
Photo 2
(Looking North)
Scale N.T.S



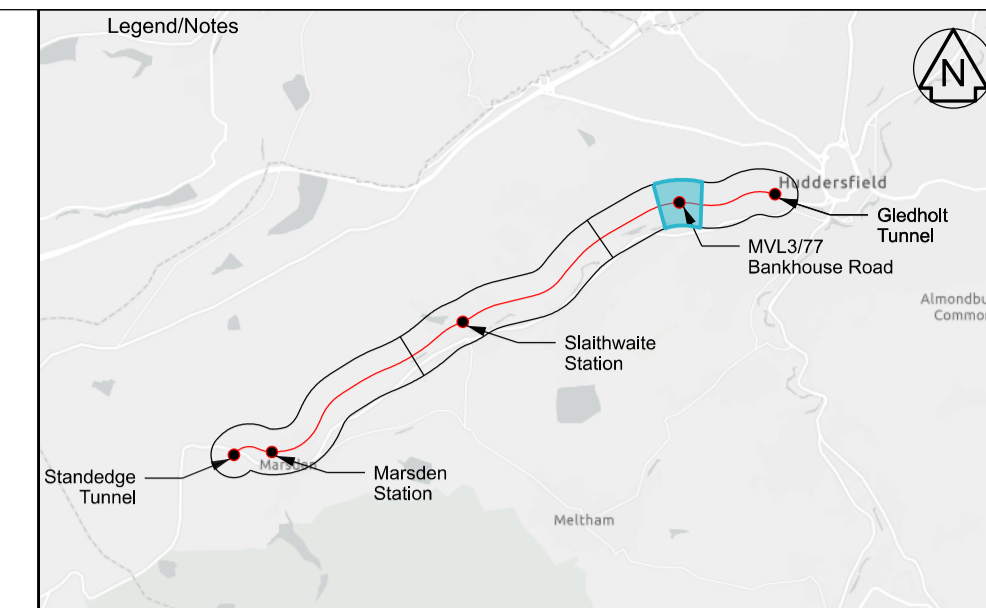
Proposed Plan
Scale 1:100



Existing Section A-A
Scale 1:100

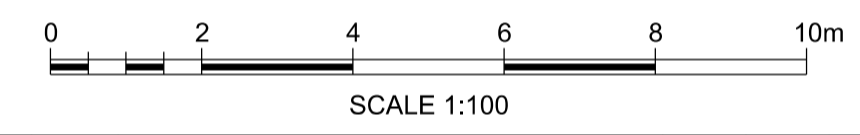


Proposed Section B-B
Scale 1:100



Legend
 Existing
 Proposed
 Other works not subject to Prior Approval
 Network Rail Boundary

Notes
 1. All dimensions in millimetres unless shown otherwise. All levels in metres above ordnance datum Newlyn. Do not scale from this drawing.
 2. This drawing shall be read in conjunction with the following drawings: 167037-TGP-56-MVL3-DRG-T-LP-167701



P01	21/11/25	First Issue	CB	GM	
P02	14/01/26	For Issue	LC	GM	
Rev	Date	Description of Revisions	Drawn	Chkd	Appr
Status	Date				Suitability
					S2



Authorised	Signed	Date
Contractor(s) Tony Gee & Partners LLP		
Location STALYBRIDGE STN - HEATON LODGE JN (HUDD-MANC LINE)		
Type Drawings	Sub-type Planning	
Role Town and Country Planner	Sub-Role General	
Zone Gledholt	Project Stage FACE 2 ES4	

Transpennine Route Upgrade
 Contract No.
167037
 Contract Title
2BC Stalybridge to Huddersfield
 Drawing Title
Prior Approval - MVL3/77 - Bankhouse Road Existing and Proposed General Arrangement

Designed	Signed	Date
Drawn L.Clegg	Signed Electronically Signed	Date 14/01/26
Checked G.Mosharry	Signed Electronically Signed	Date 14/01/26
Approved T.Lachut	Signed Electronically Signed	Date 14/01/26
Scale(s) As Shown	ELR & Mileage 23.1619	to 0
Alternative Reference	Sheet	of
Drawing Number 167037-TGP-56-MVL3-DRG-T-LP-167700	Revision P02	