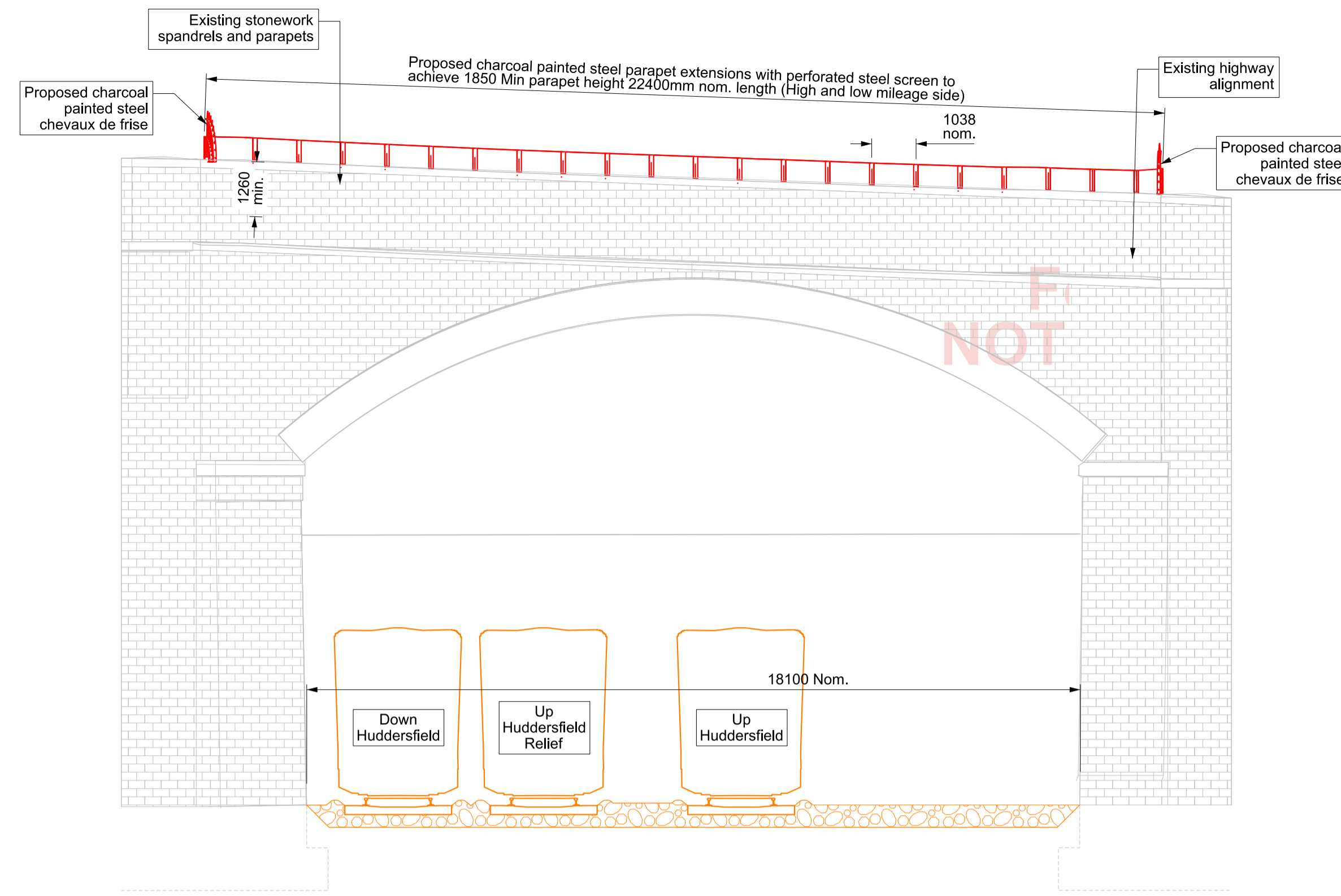
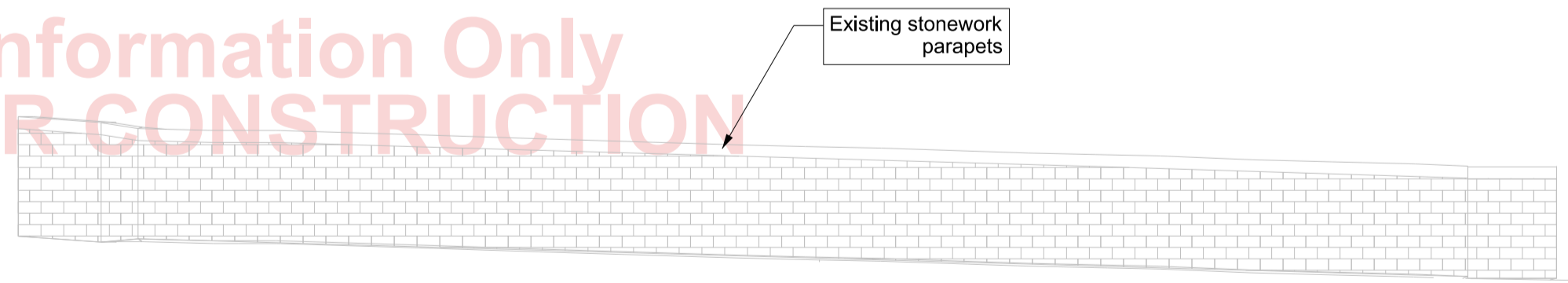


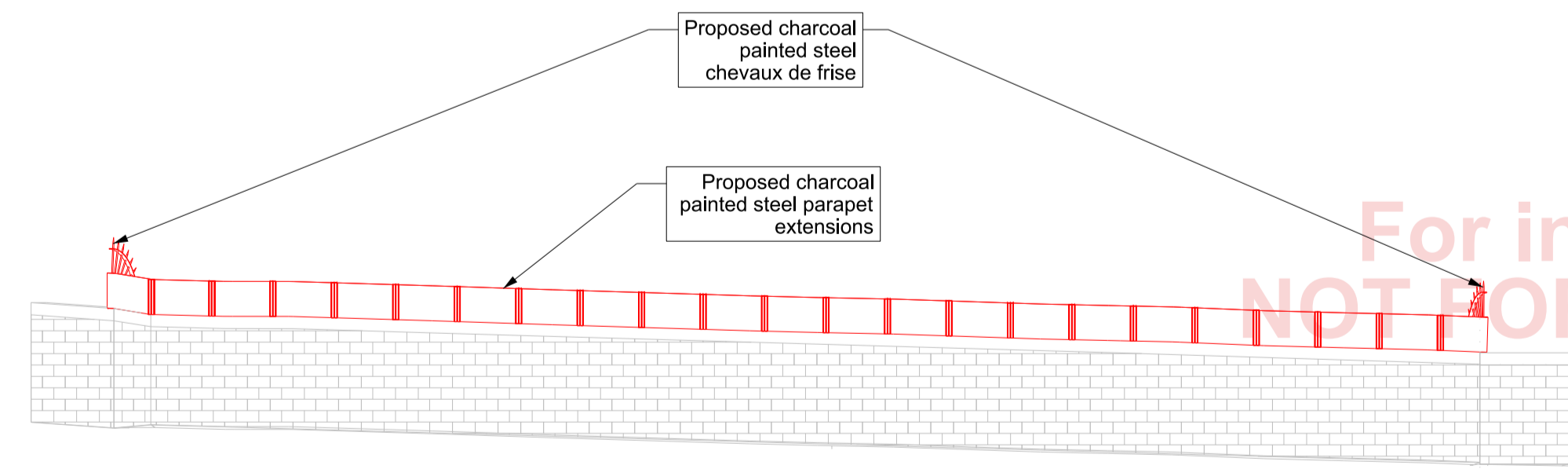
Existing Elevation C-C
Scale 1:100
NOT FOR CONSTRUCTION



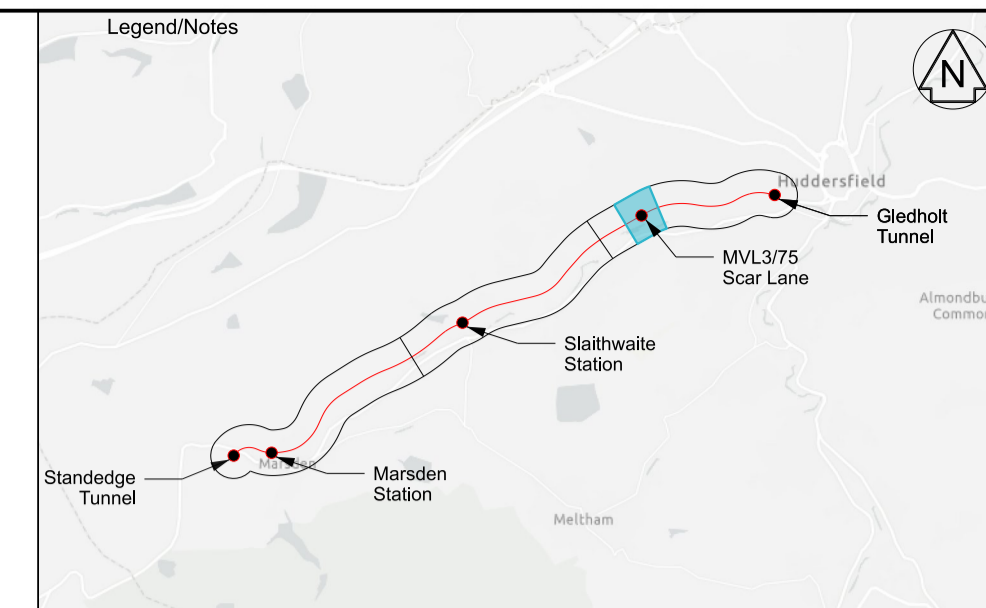
Proposed Elevation D-D
Scale 1:100
NOT FOR CONSTRUCTION



Existing Internal Elevation E-E
Scale 1:100

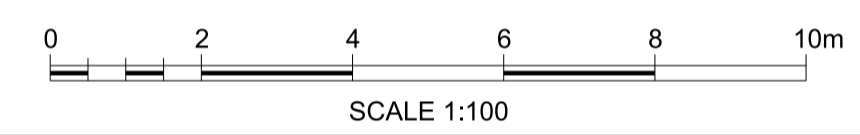


Proposed Internal Elevation F-F
Scale 1:100



Legend
 Existing
 Proposed
 Other works not subject to Prior Approval

- Notes**
- All dimensions in millimetres unless shown otherwise. All levels in metres above ordnance datum Newlyn. Do not scale from this drawing.
 - This drawing shall be read in conjunction with the following drawings: 167037-TGP-54-MVL3-DRG-T-LP-167500



P01	21/11/25	First Issue			CB	GM
P02	14/01/26	For Issue			LC	GM TL
Rev	Date	Description of Revisions	Drawn	Chkd	Appr	
Status						Suitability
Fit for Information						S2



Authorised	Signed	Date
Contractor(s) Tony Gee & Partners LLP		
Location STALYBRIDGE STN - HEATON LODGE JN (HUDD-MANC LINE)		
Type	Sub-type	
Drawings	Planning	
Role	Sub-Role	
Town and Country Planner	General	
Zone	Gledholt	
Phasing	Proposed	Project Stage
		PAGE 2 ES4
Project Transpennine Route Upgrade		

Contract No.
167037

Contract Title
2BC Stalybridge to Huddersfield

Drawing Title
**Prior Approval -
MVL3/75 Scar Lane -
Existing and Proposed
Elevation and Section**

Designed	Signed	Date
Drawn	L.Clegg	14/01/26
Checked	G.Mcsharry	14/01/26
Approved	T.Lachut	14/01/26

Scale(s)	ELR & Mileage	
As Shown	23.0804	to 0
Alternative Reference	Sheet of	
Drawing Number	Revision	
167037-TGP-56-MVL3-DRG-T-LP-167501	P02	