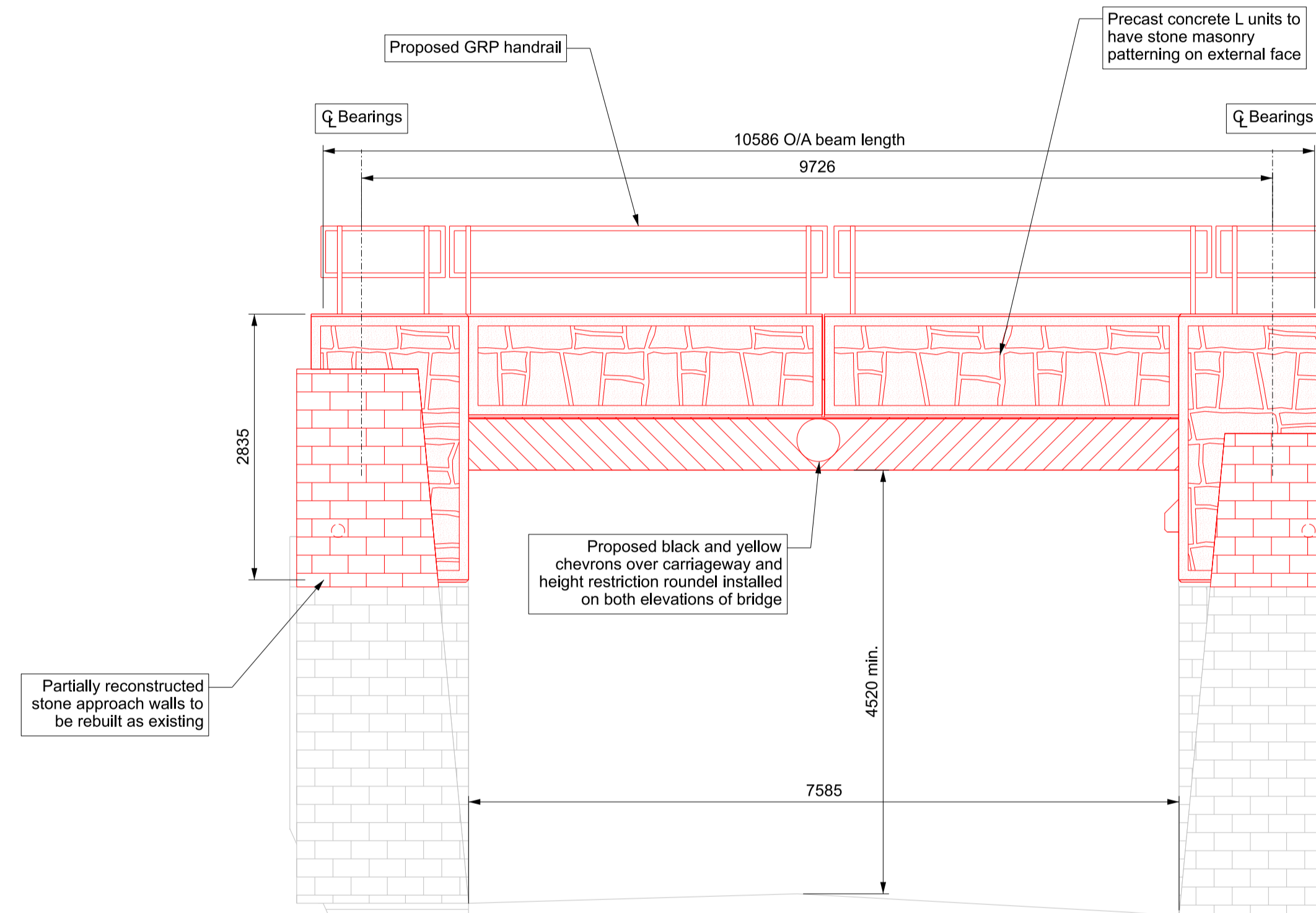
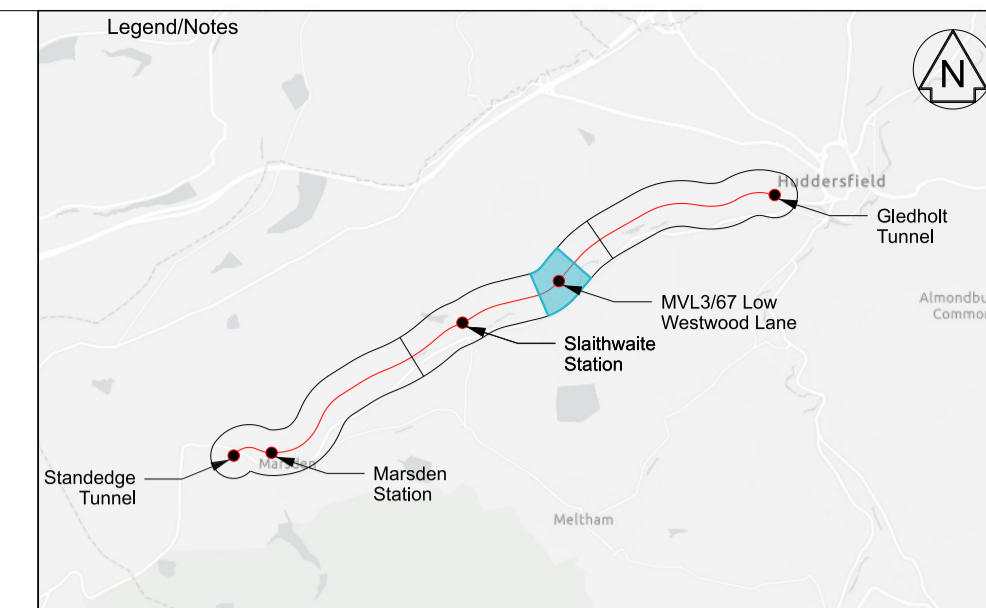


Existing Elevation C-C  
Scale 1:50

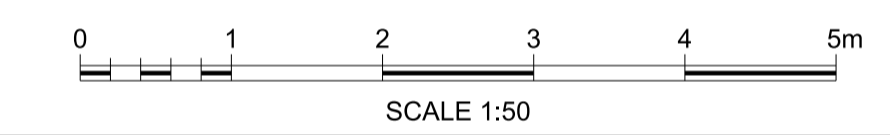


Proposed Elevation D-D  
Scale 1:50



- Legend**
- Existing
  - Proposed
  - Other works not subject to Prior Approval

- Notes**
1. All dimensions in millimetres unless shown otherwise. All levels in metres above ordnance datum Newlyn. Do not scale from this drawing.
  2. This drawing shall be read in conjunction with the following drawings: 167037-TGP-54-MVL3-DRG-T-LP-166700



P01	21/11/25	First Issue			CB	GM
P02	14/01/26	For Issue			LC	GM TL
Rev	Date	Description of Revisions	Drawn	Chkd	Appr	
Status					Suitability	S2



Authorised	Signed	Date
------------	--------	------

Contractor(s)  
**Tony Gee & Partners LLP**

Location  
STALYBRIDGE STN - HEATON LODGE JN (HUDD-MANC LINE)

Type  
Drawings

Sub-type  
Planning

Role  
Town and Country Planner

Sub-Role  
General

Zone  
Slathwaite

Phasing  
Proposed

Project Stage  
PACE 2 ES4

Project  
**Transpennine Route Upgrade**

Contract No.  
**167037**

Contract Title  
**2BC Stalybridge to Huddersfield**

Drawing Title  
**Prior Approval - MVL3/67 Low Westwood Lane - Existing and Proposed Elevation and Section**

Designed	Signed	Date
Drawn	L.Clegg	14/01/26
Checked	G.Mcsharry	14/01/26
Approved	T.Lachut	14/01/26

Scale(s)  
**As Shown**

ELR & Mileage  
**22.0578 to 0**

Alternative Reference

Drawing Number  
**167037-TGP-55-MVL3-DRG-T-LP-166701**

Sheet of  
**P02**