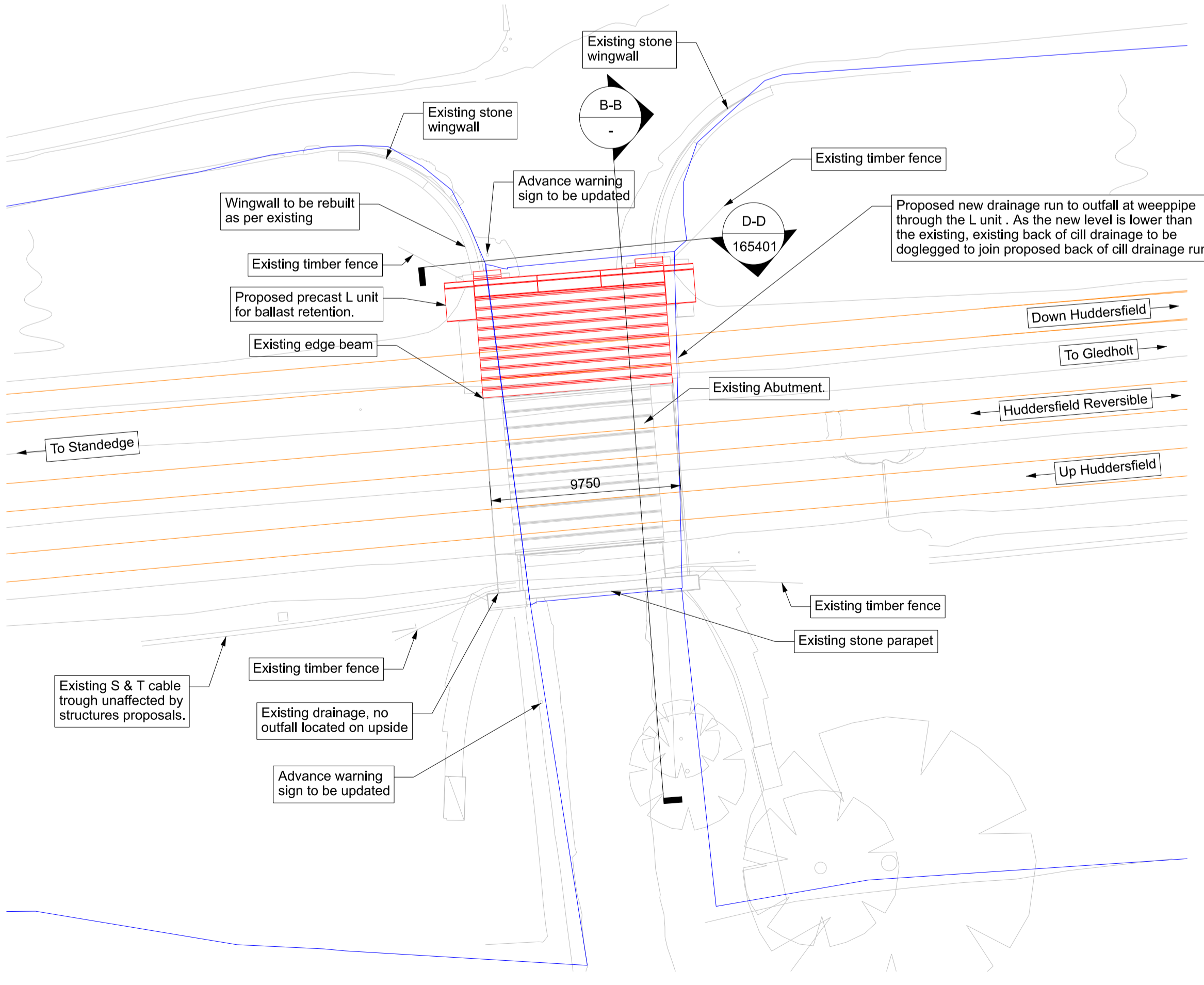


Existing Plan  
Scale 1:200



Proposed Plan  
Scale 1:200



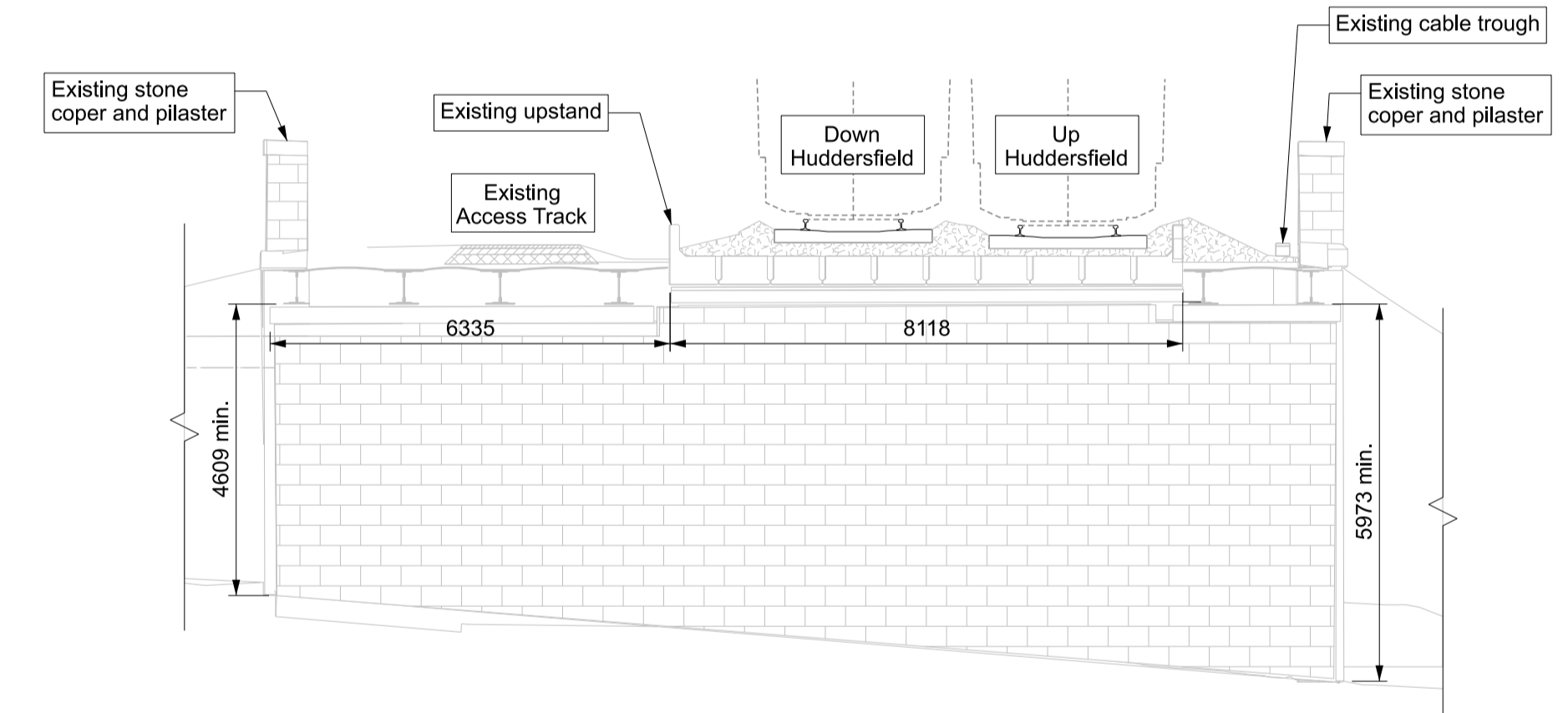
Aerial View  
Scale N.T.S.



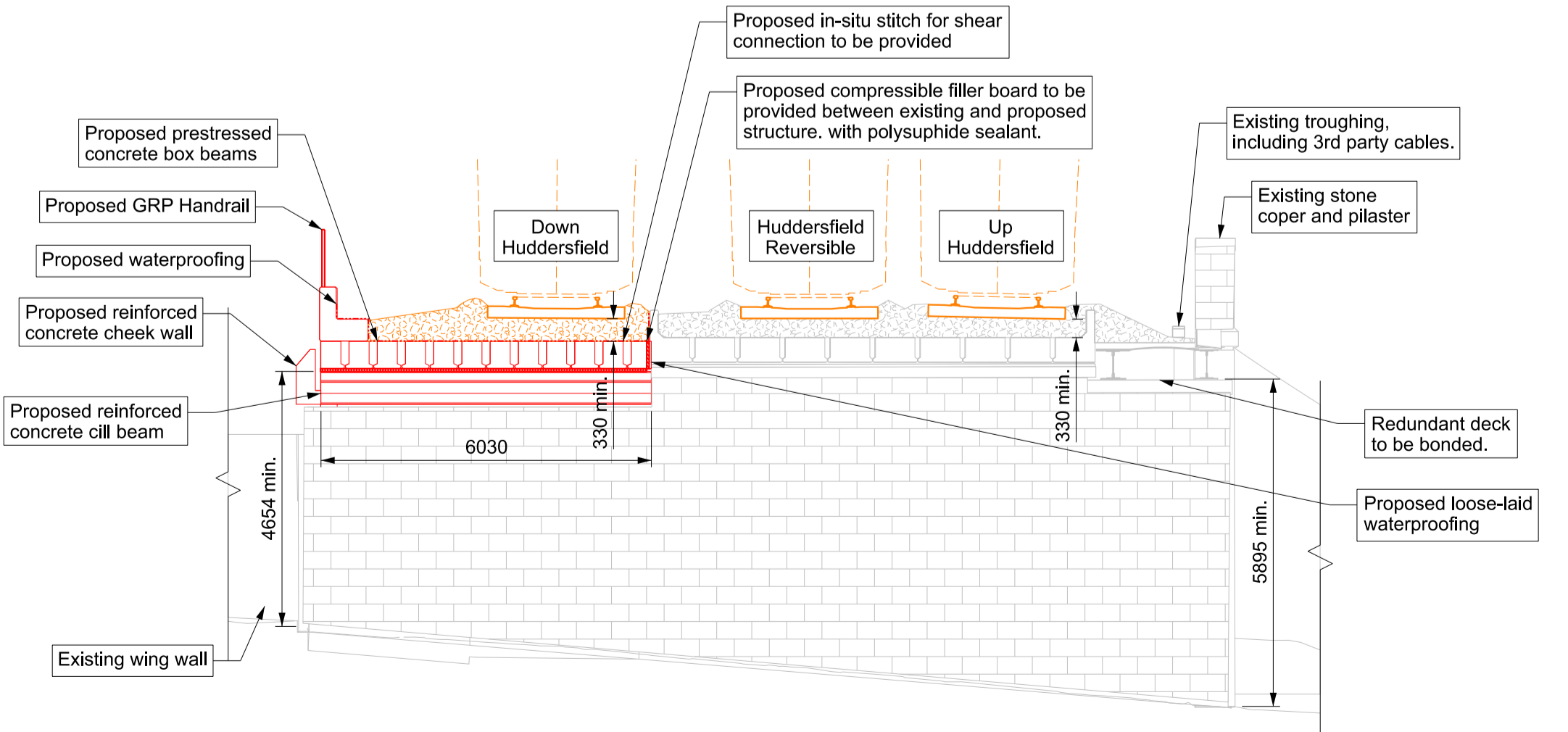
Photo 1  
(Looking South East)  
Scale N.T.S.



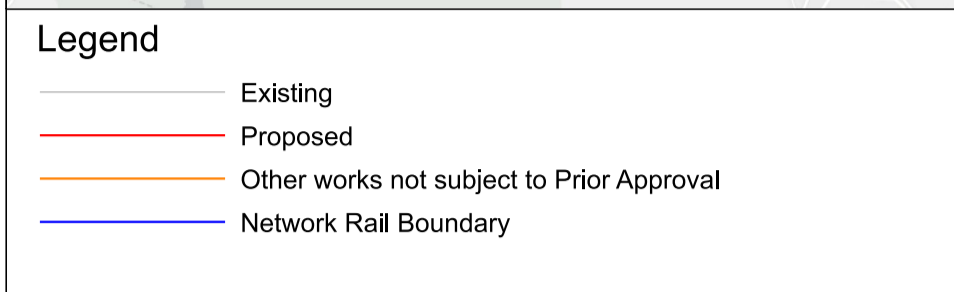
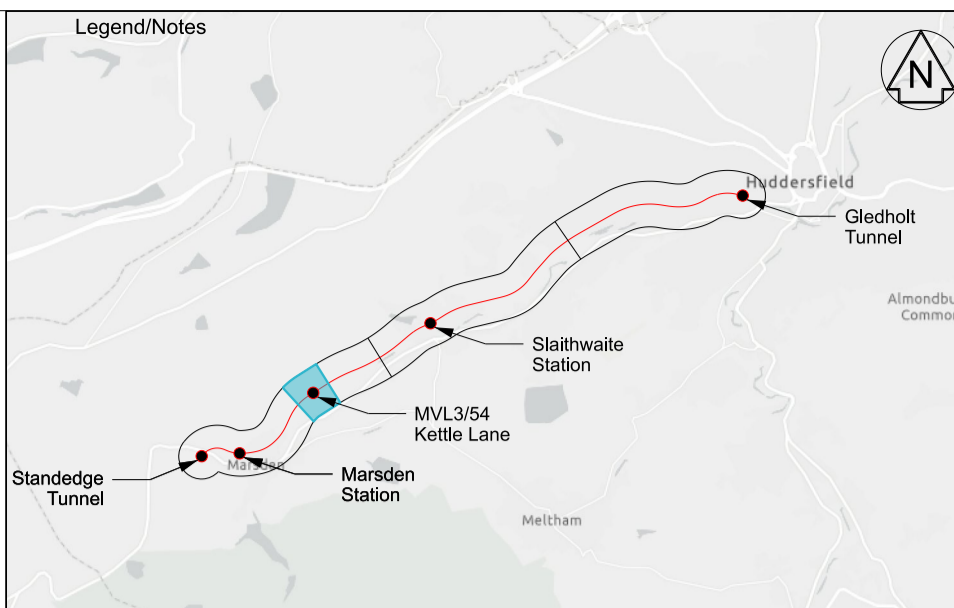
Photo 2  
(Looking North West)  
Scale N.T.S.



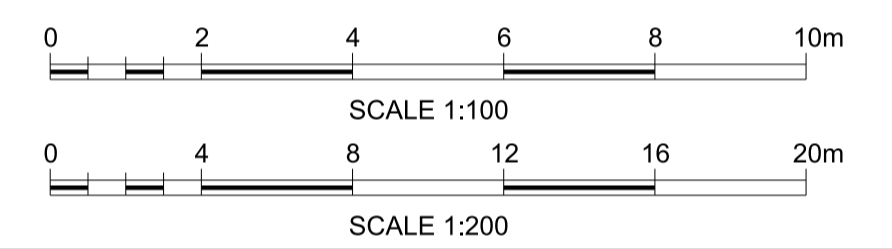
Existing Section A-A  
Scale 1:100



Proposed Section B-B  
Scale 1:100



Notes  
1. All dimensions in millimetres unless shown otherwise. All levels in metres above ordnance datum Newlyn. Do not scale from this drawing.  
2. This drawing shall be read in conjunction with the following drawings: 167037-TGP-54-MVL3-DRG-T-LP-165401



P01	21/11/25	First Issue	CB	GM	
P02	14/01/26	For Issue	LC	GM	
Rev	Date	Description of Revisions	Drawn	Chkd	Appr
Status	Date				Suitability

Fit for Information S2



Authorised \_\_\_\_\_ Signed \_\_\_\_\_ Date \_\_\_\_\_

Contractor(s)  
**Tony Gee & Partners LLP**

Location: STALYBRIDGE STN - HEATON LODGE JN (HUDD-MANC LINE)  
Type: Drawings  
Role: Town and Country Planner  
Zone: Marsden  
Phasing: Proposed  
Project Stage: PACE 2 ES4

Transpennine Route Upgrade

Contract No.  
**167037**

Contract Title  
**2BC Stalybridge to Huddersfield**

Drawing Title  
**Prior Approval - MVL3/54 Kettle Lane - Existing and Proposed General Arrangement**

Designed	Signed	Date
Drawn	Electronically Signed	14/01/26
Checked	Electronically Signed	14/01/26
Approved	Electronically Signed	14/01/26

Scale(s)  
As Shown ELR & Mileage 19.1182 to 0

Alternative Reference \_\_\_\_\_ Sheet \_\_\_\_\_ of \_\_\_\_\_  
Drawing Number 167037-TGP-54-MVL3-DRG-T-LP-165400 Revision P02

Published

Published

Published

Published

Published

Published