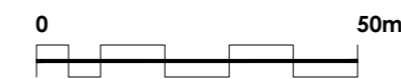
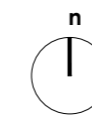


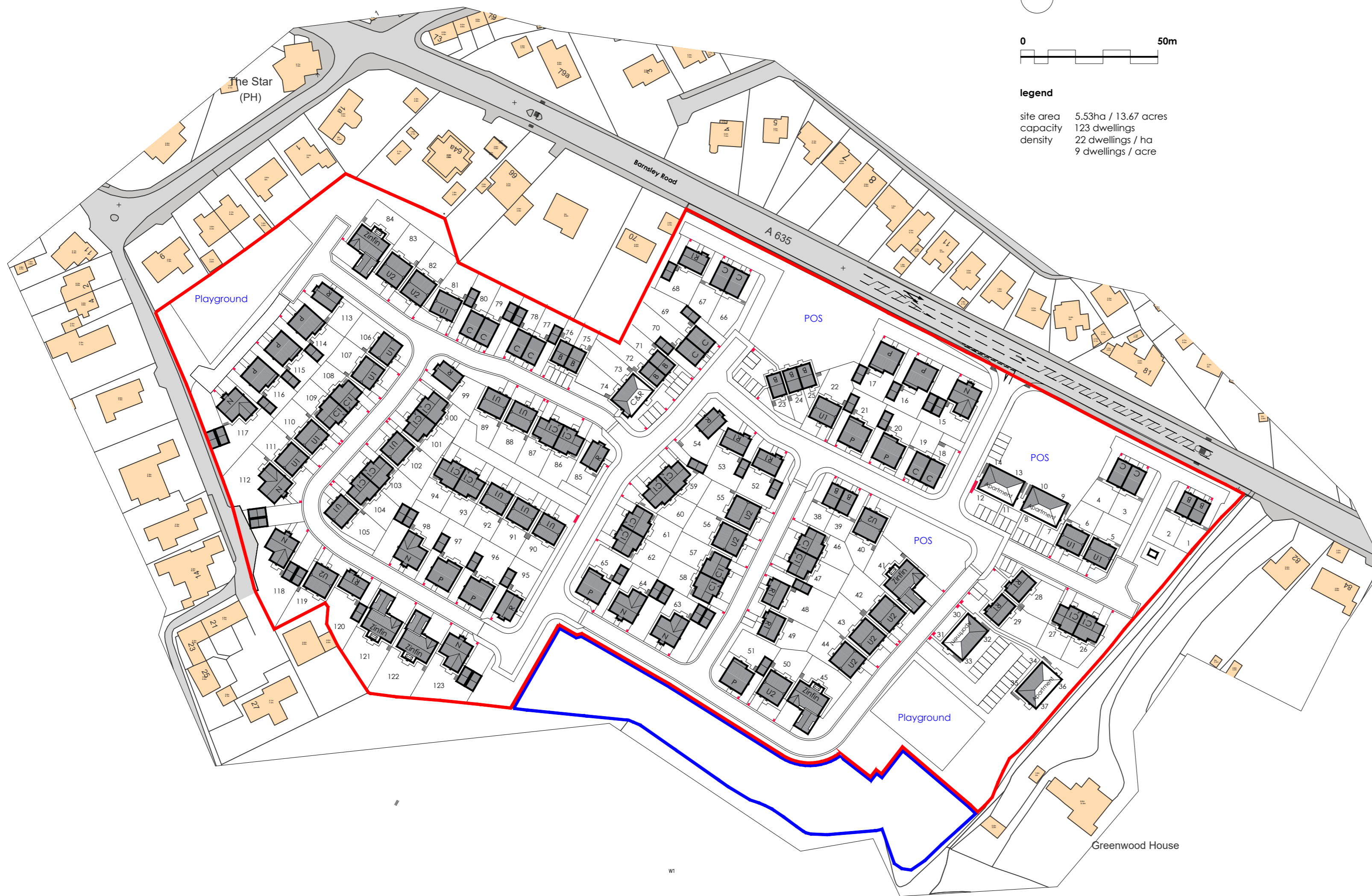
Key:

-  Bin positions
-  Collection point for bins



legend

site area 5.53ha / 13.67 acres
 capacity 123 dwellings
 density 22 dwellings / ha
 9 dwellings / acre



Layout For Illustration Purpose Only.

P3	Minor RLB change	15.01.26	XZ	CBC
P2	Minor road change for planning validation	13.01.26	XZ	CBC
P1	Key added	17.10.25	XZ	CBC

Revision	Date	By	Chk

All dimensions to be verified on site, and the Architect informed of any discrepancy. All drawings and specifications should be read in conjunction with the Health and Safety Plan; all conflicts should be reported to the appointed Principal Designer.



Vivly Living
 Proposed residential allocation
 Barnsley Road, Upper Cumberworth

Sheet Name: Bin Storage Plan

Purpose of Issue: Planning Status: -

Date: 16/10/2025 Checked By: CBC

Drawn By: XZ Scale @ A2: 1:1000

Project No: A1073 Revision: P3

Drawing No: A1073-BOW-A0-ZZ-DR-A-0004



(c) Crown copyright, All rights reserved. 2024. License number 0100031673

Do not scale from this drawing. This drawing is the copyright of Bowman Riley Architects Limited. ©
 p:\architectural\residential\A1073 - barnsley road, upper cumberworth\A1073 - 03 cad\0000 existing, presentation, planning\A1073-how-a0-zz-dr-a-0004_as proposed site plan.dwg