







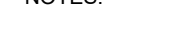


BOUNDARY TREATMENT PLAN LAYERS KEY	
	1800mm TIMBER FENCE
	2000mm ACOUSTIC FENCE
	600mm KNEE HIGH RAIL
	1200mm POST & RAIL
	1500mm RAILING WITH HEDGE BEHIND
	EXISTING STONE WALL
	1200mm VERTICAL RAILING
	EVERGREEN HEDGE
	DECIDUOUS HEDGE

NOTES:
 THE COLLAPSED DRY STONE WALL ALONG THE APPLICATION SITE'S BOUNDARY WITH 'LEPTON GREAT WOOD' WILL NOT BE REMOVED OR REBUILT.
 BARBED WIRE AND WOODEN FENCE POSTS ALONG THIS BOUNDARY SHALL BE CAREFULLY REMOVED.
 BARBED WIRE THAT HAS BEEN SWALLOWED BY TREE TRUNKS SHALL NOT BE PULLED OUT - IT SHALL BE SNIPPED OFF LEAVING THE WIRE WITHIN THE TRUNKS AND MADE SAFE.



K 30.03.26 BOUNDARY TREATMENTS ADDED TO PLOTS 1, 6, 7 & 14. FALL PROTECTION ADDED TO REAR GARDENS TO PLOTS 7 & 24. \$3.07 TO SATFY BUILDING REGS REG. JW

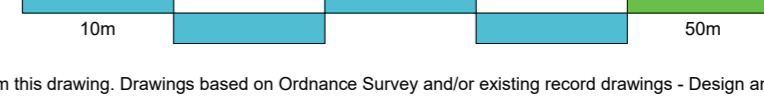

Rev	Date	Description	Drawn	Check

LRF TEMPLATES IN AUTOCAD 2021 (Site Book Logo - 2021).jpg

CLIENT: MILLER HOMES
 PROJECT: HERMITAGE PARK, LEPTON

DRAWING NUMBER: 22.5611.04J
 SCALE @ A0: 1:500

DRAWING: BOUNDARY TREATMENT PLAN
 DRAWN: JP
 CHECKED: VS
 DATE: NOV 24
 DATE: NOV 24



Do not scale off this drawing - Only figured dimensions to be taken from this drawing. Drawings based on Ordnance Survey and/or existing record drawings - Design and Drawing content subject to Site Survey, Structural Survey, Site Investigations, Planning and Statutory Requirements and Approvals. Authorised reproduction from Ordnance Survey Map with permission of the Controller of Her Majesty's Stationery Office. Crown Copyright reserved.

JPP Associates
 24 Manor Court
 Calder Park, Wakefield, WF4 3PL
 T 01924 363322
 E info@jpp.co.uk
 W jpp.co.uk