

DO NOT SCALE

DESIGNERS HAZARD IDENTIFICATION

IT IS ASSUMED THAT ALL WORKS WILL BE UNDERTAKEN BY A COMPETENT CONTRACTOR WORKING, WHERE APPROPRIATE, TO AN APPROVED METHOD STATEMENT. IN ADDITION TO THE HAZARDS TYPICALLY ASSOCIATED WITH THE TYPES OF CONSTRUCTION DETAILED ON THIS DRAWING, ANY KNOWN ABNORMAL HAZARDS SPECIFIC TO THIS SCHEME HAVE BEEN IDENTIFIED.

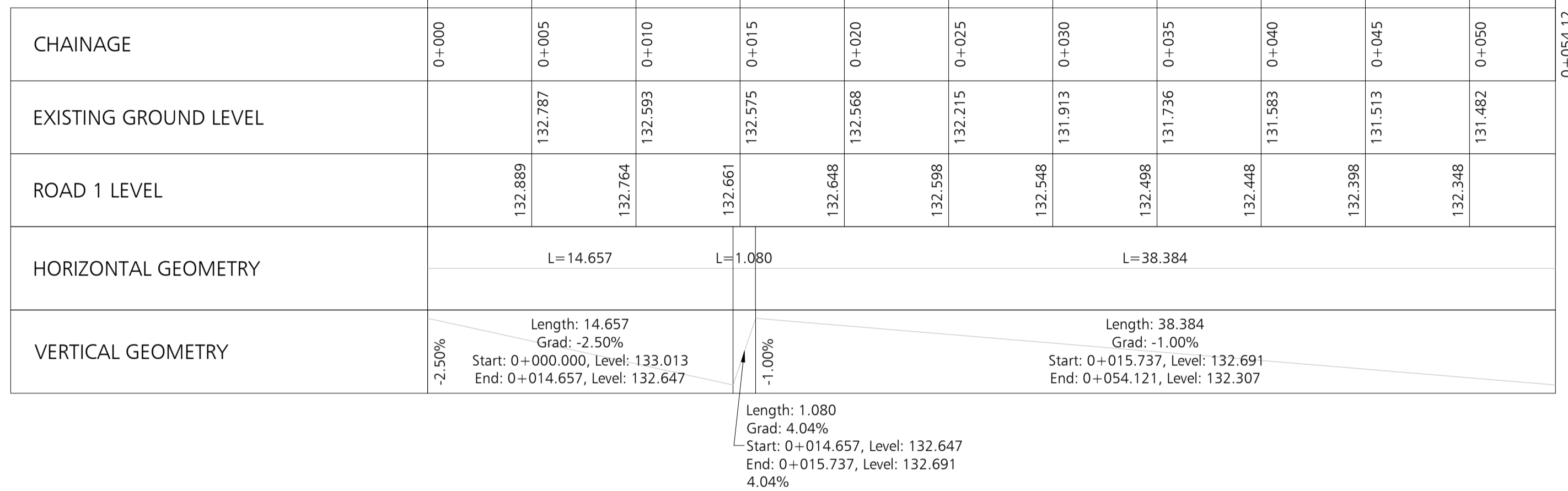


ABNORMAL HAZARD REFERENCE

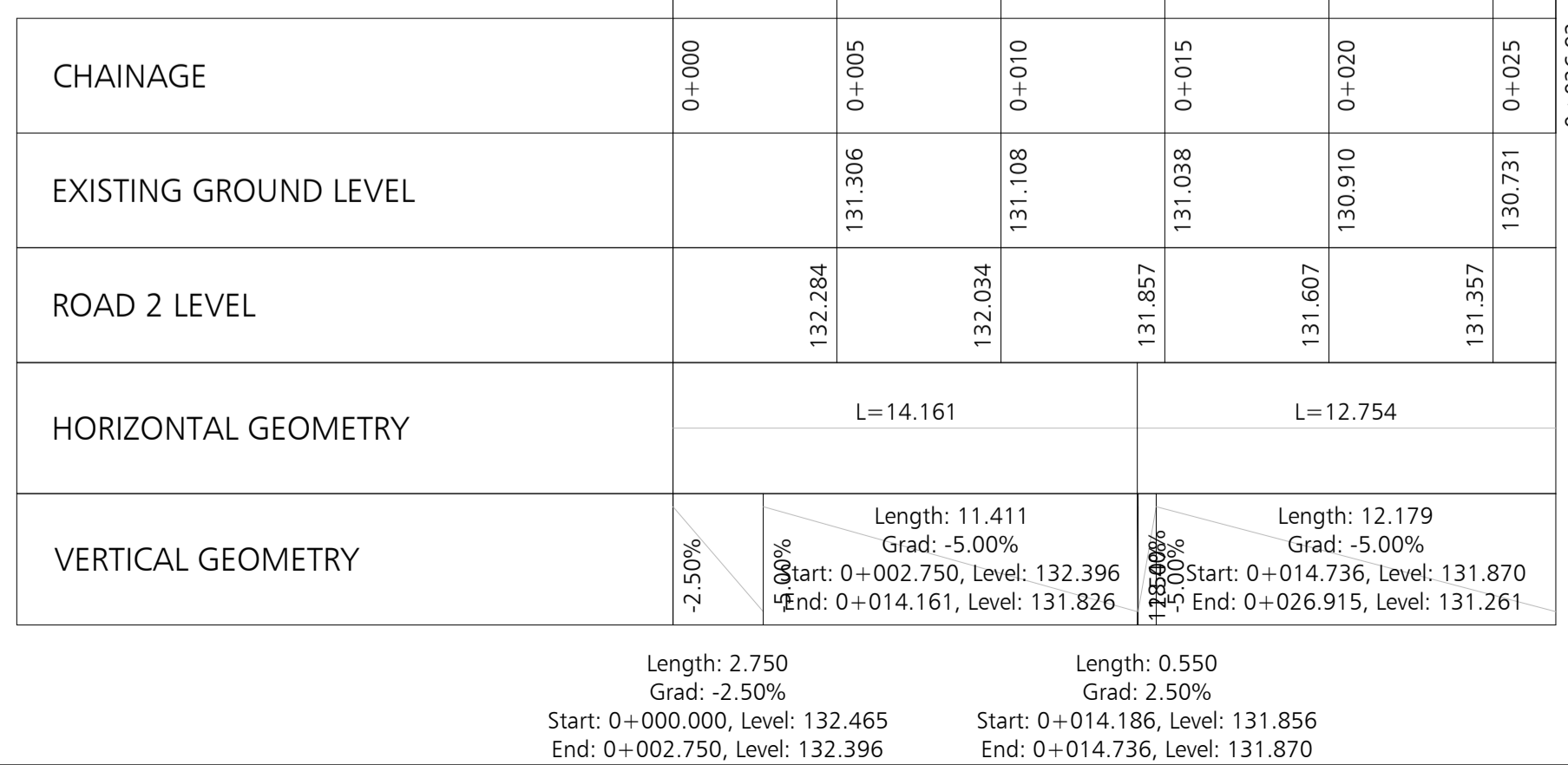
NOTES

- DO NOT SCALE FROM THIS DRAWING.
- THIS DRAWING IS TO BE REPRODUCED IN COLOUR.
- IF ANY DISCREPANCIES ARE FOUND IN THIS DRAWING, PLEASE REPORT TO DUDLEYS CONSULTING ENGINEERS.
- THIS DRAWING IS BASED ON THE FOLLOWING INFORMATION:
 - 4246 - 01 - TOPOGRAPHICAL SURVEY BY MOBILE CAD SURVEYING SOLUTIONS DATED APRIL 2024.
 - 2405-GWP-00-00-D-A-(00)-0005 REVISION C03 - PROPOSED SITE PLAN BY GWP ARCHITECTS DATED JULY 2025.

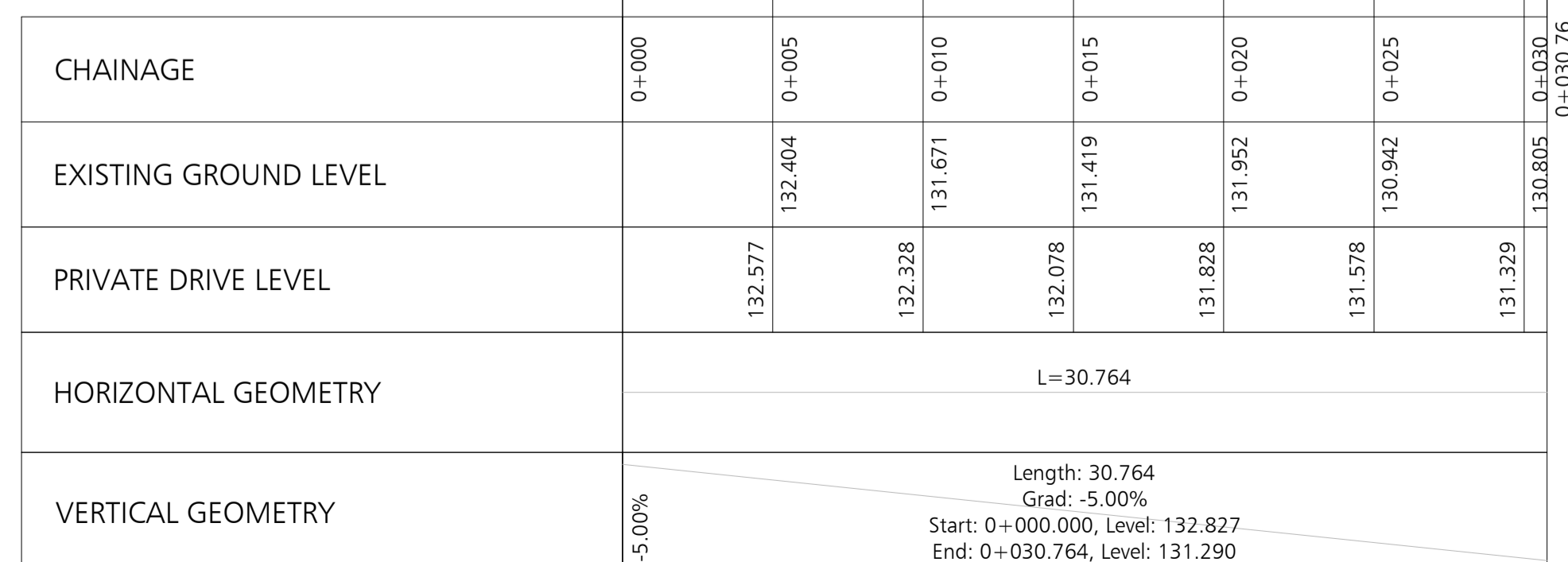
ROAD 1 PROFILE
SCALE: 1:200 HORZ., 1:40 VERT.
(5 x VERT SCALE)



ROAD 2 PROFILE
SCALE: 1:200 HORZ., 1:40 VERT.
(5 x VERT SCALE)



PRIVATE DRIVE PROFILE
SCALE: 1:200 HORZ., 1:40 VERT.
(5 x VERT SCALE)



20.08.25	UPDATED LEVELS DESIGN	JA	PD	PO3
10.01.25	DETAILED DESIGN TO SUIT UPDATED SITE LAYOUT	JA	PD	PO2
24.10.24	PRELIMINARY ISSUE	JA	PD	POT
DATE	REVISION DESCRIPTION	BY	CHK.	REV.

DUDLEYS CONSULTING ENGINEERS
Title House
35 Town Street
Leeds, LS18 5JU
0113 258 3611
info@dudleys.co.uk

PROJECT
**HEALEY LANE
BATLEY, WF17 8BN**

TITLE
**HIGHWAY LONGITUDINAL
SECTIONS**

SCALE: SHOWN PAPER: A1 STATUS: PRELIMINARY

DRAWING NO. 24106-DCE-XX-XX-D-C-160 REV. PO3