





KEY

	BITUMINOUS HIGHWAY
	BITUMINOUS FOOTWAY
	BLOCK PAVED HIGHWAY (BRINDLE)
	BLOCK PAVED MARGIN (CHARCOAL)

Please refer to Road construction details for full specifications

RISK ASSESSMENT: SPREADSHEET'S THAT CANNOT BE DESIGNED OUT	LEVEL OF RISK (VHS)	SUGGESTED ACTION
DEEP EXCAVATIONS ASSOCIATED WITH DEEP GRAVELLE WORKS	HIGH	ENSURE ALL EXCAVATIONS HAVE ADEQUATE TRUSCH-SUPPORTS AND ARE FENCED OFF TO PROTECT FROM FALLS
WADING LARGE QUANTITY MANHOLE AND SOAKAWAY RINGS	HIGH	USE CORRECT LIFTING EQUIPMENT AND RESERVE OPERATIVES WEAR THE CORRECT PERSONAL PROTECTIVE EQUIPMENT
CONTACT WITH SERVICES/WORKING IN CONFINED SPACES	MEDIUM	USE GAS DETECTORS/SERVICING EQUIPMENT AND RESERVE OPERATIVES TO WEAR THE CORRECT PERSONAL PROTECTIVE EQUIPMENT
NOISE FROM MACHINERY	MEDIUM	OPERATIVES TO WEAR THE CORRECT EAR PROTECTION
EXCAVATIONS NEAR TO BODIES	HIGH	UTILITY WAYS TO BE INSPECTED AND APPROPRIATE LOCATED USING APPROPRIATE EQUIPMENT PRIOR TO EXCAVATION
EXCAVATIONS IN PUBLIC HIGHWAY	HIGH	ENSURE ALL EXCAVATIONS HAVE ADEQUATE TRUSCH-SUPPORTS AND ARE FENCED OFF TO PROTECT FROM FALLS ENSURE THE CORRECT SIGNAGE/TRAFFIC CONTROL IS USED

B Layout updated 4/4/2020 AST
A1 Layout updated 24/7/2019 AST
Date DW/ML/CLK

Newett Homes

**Yew Tree Road
Birchcliffe, Huddersfield**

Section 38 surfacing plan

Dwg No.: STE25/03/03 B

Date: 6-3-25

Scale: 1:500

Copyright © Shaun Tonge Engineering

**SHAUN TONGE
ENGINEERING**

11 Broomfield Road, Wortwell, Barnley, S73 0SA.
Mobile 01758 278070 Email Shauntonge@shaun.co.uk