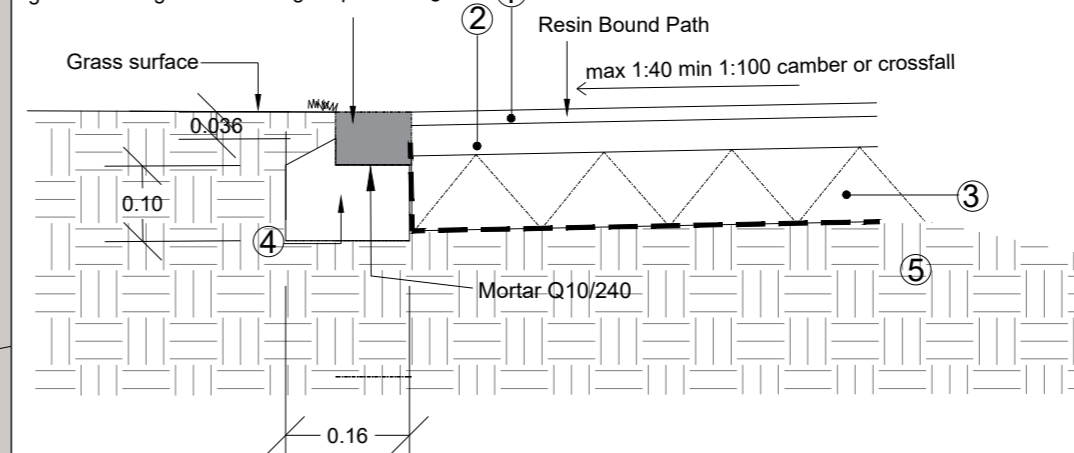


DD Resin bound Path and stone set edging

1:10 @ A3

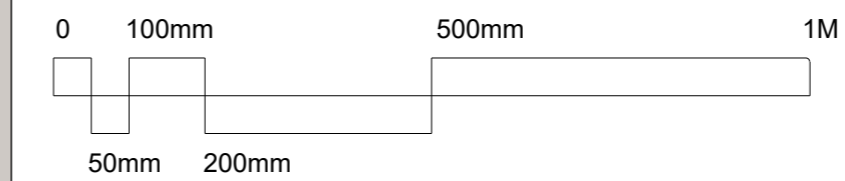
Local stone, set edging 100x200 x 70mm please refer to general arrangement drawing for positioning



NBS: E10 / Q10 / Q20 / Q24 / D20

- ① 18mm Resin Bound Surface course
- ② 40mm Binder course AC20
- ③ 150mm Sub base [type 1]
- ④ 100mm Concrete as Q10/230
- ⑤ Geotextile under base as D20

SCALE BAR



Notes

Key

- House/Substation
- Existing Grass banking
- Oakenshaw Cross
- Resin Bound pathway
- Yorkstone step
- Cobble set edging
- Cut stone 'Millstone grit' edging
- Existing Tree
- Seasonal Bulb Planting
- Shrub Planting
- Placing stones
- Historic Disc
- Red line boundary
- Contours
- Bench
- Interpretation Panel
- Blue Line boundary - Kirklees Council registered land ownership

Revision
Rev A Blue line boundary added



Street Scene, Flint Street, Huddersfield

Client

Major Projects

Project

Oakenshaw Cross, Bradford, BD12 7EA

Drawing Title

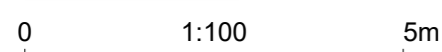
General Arrangement and Detail Drawing

A2	Scale 1:100 and 1:10	Drawn AS / DB NOV 2025	Checked
	<small>Cad Ref v:\groups\landscape\projects\lad\699\oakenshaw\cross\4.dwg\sid1\wp\lad699\oakenshaw\cross\general\arrangements\and\lender\docs\november\2025\amandadwg</small>		

Project No. LAD.699	Drawing No. LA-03	Revision Rev A
-------------------------------	-----------------------------	--------------------------

Plotted by Diana Brown on 12/01/2025 16:51:58 at 1:1 plot scale

SCALE BAR



Microfilm Registration Marks

