




Notes

Key



Red line boundary

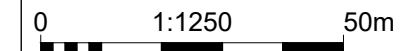


Existing Tree



Blue Line boundary -
Kirklees Council registered
land ownership

Revision
Rev A Blue line boundary added



Street Scene, Flint Street, Huddersfield

Client

Major Projects

Project

Oakenshaw Cross, Bradford, BD12 7EA

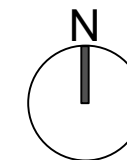
Drawing Title

Proposed Location of Cross

A3	Scale	Drawn	Checked
	1:1250	AS / DB NOV 2025	

Cad Ref v:\groups\landscapearchitects\projects\lad\lad.699.oakenshaw cross\4. drawings\ldb1 wip lad699.oakenshaw cross general arrangements and tender docs november 2025.amandadwg 1 14924 esced448.svs

Project No.	Drawing No.	Revision
LAD.699	LA-01	Rev A



200

100

Plotted by Diana Brown on 12/01/2026 12:04:09 at 1:1 plot scale

0,0 Microfilm Registration Marks

100

200

300