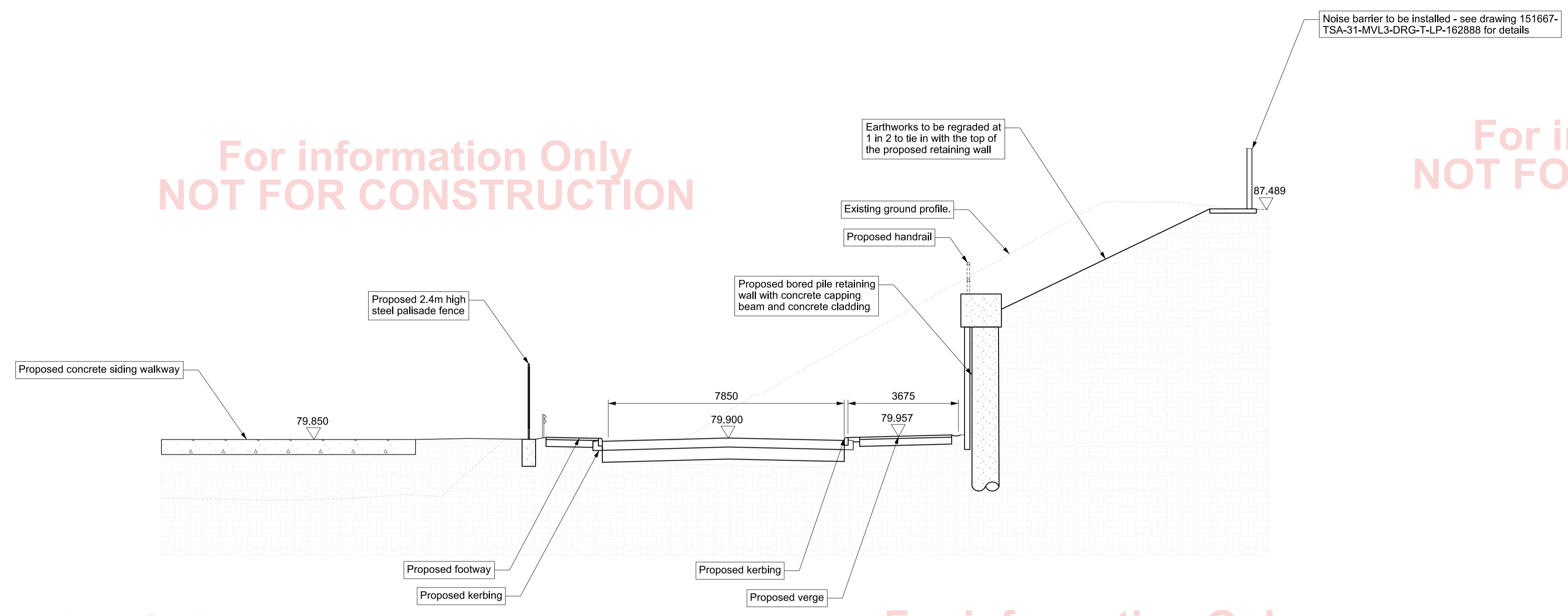


**Legend**  
 Existing Network Rail Boundary  
 Planning Application Boundary  
 Proposed Rail Infrastructure

- Notes**
- All dimensions are in millimetres unless stated otherwise.
  - Do not scale from this drawing.
  - This drawing is to be read in conjunction with drawings:  
 151667-TSA-31-MVL3-DRG-T-LP-162880  
 151667-TSA-31-MVL3-DRG-T-LP-162881  
 151667-TSA-31-MVL3-DRG-T-LP-162882  
 151667-TSA-31-MVL3-DRG-T-LP-162884  
 151667-TSA-31-MVL3-DRG-T-LP-162885  
 151667-TSA-31-MVL3-DRG-T-LP-162886  
 151667-TSA-31-MVL3-DRG-T-LP-162887.
  - Railway siding and reception rails to be provided under Part 8 of the General Permitted Development Order and are shown here for information only.

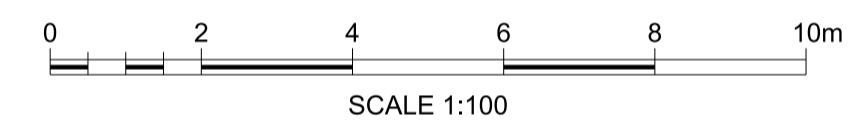
For information Only  
NOT FOR CONSTRUCTION

For information Only  
NOT FOR CONSTRUCTION



Proposed Cross Section A-A Through Site Access Road  
Scale 1:100

For information Only  
NOT FOR CONSTRUCTION



P01	12/11/21	For Planning Application	SM	DM	JH
A01	01/04/25	For Planning Application	SM	DM	JH
P02	27/06/25	Planning Issue	JB	RG	RG
Rev	Date	Description of Revisions	Drawn	Chkd	Appr
Status					Suitability
Fit for Information					S2



Authorised \_\_\_\_\_ Signed \_\_\_\_\_ Date \_\_\_\_\_

Contractor(s)  
**TRU West Alliance**

Location  
STALYBRIDGE STN - HEATON LODGE JN (HUDD-MANC LINE)

Type  
CAD Drawing

Role  
Town and Country Planner

Zone  
Hillhouse and Fartown

Phasing  
Proposed

Project  
Transpennine Route Upgrade

Contract No.  
**151667**

Contract Title  
**TRU - West of Leeds**

Drawing Title  
**Planning Drawing  
Hillhouse Construction  
Facility - Sections and  
Elevations Sheet 01**

Designed	J.Bacinski	Signed	Electronically Signed	Date	27/06/25
Drawn	J.Bacinski	Signed	Electronically Signed	Date	27/06/25
Checked	R.Gee	Signed	Electronically Signed	Date	27/06/25
Approved	R.Gee	Signed	Electronically Signed	Date	27/06/25

Scale(s)  
As Shown

Alternative Reference  
026.0500 to 026.1484

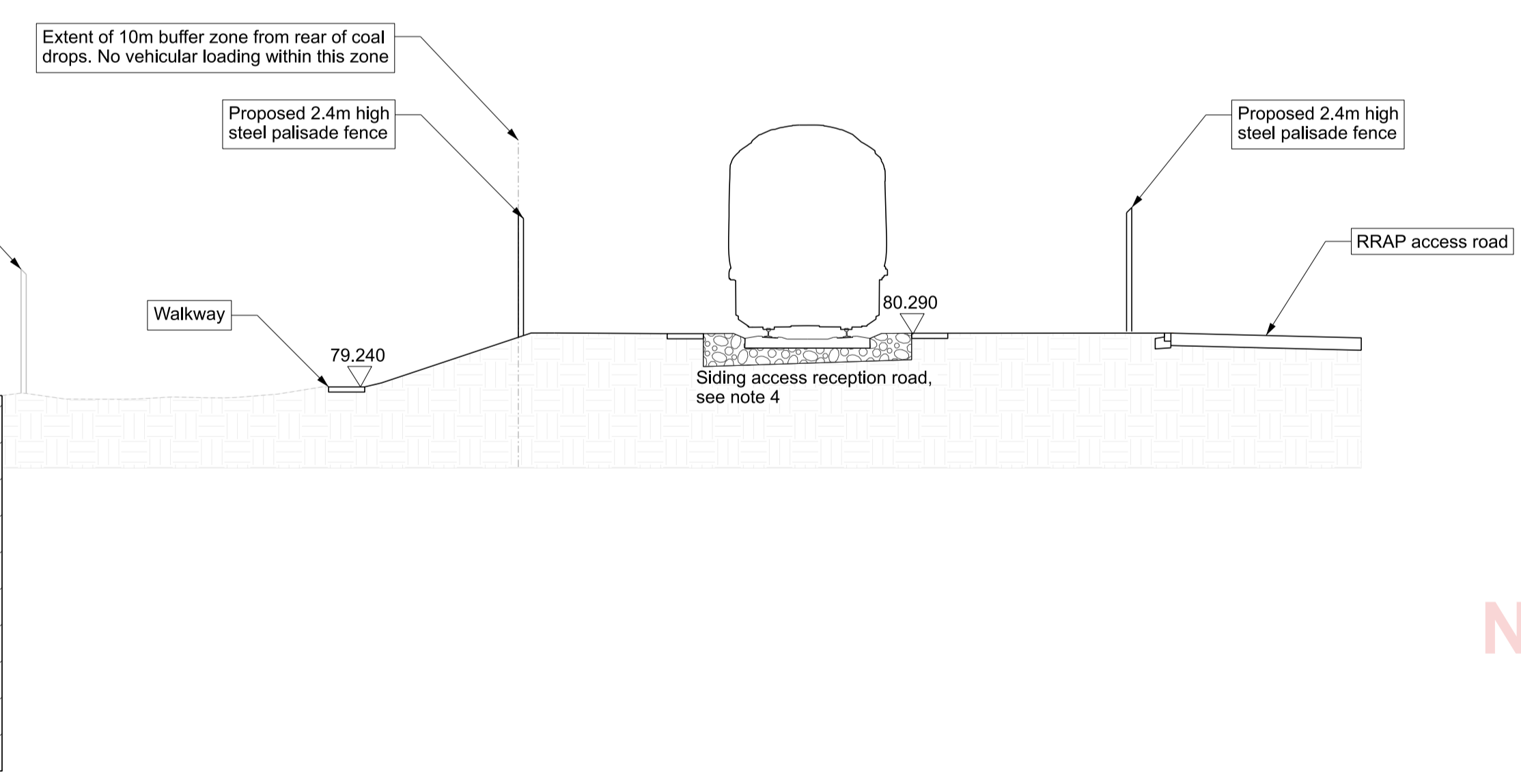
Drawing Number  
151667-TSA-31-MVL3-DRG-T-LP-162883

NOT FOR CONSTRUCTION

For information Only  
NOT FOR CONSTRUCTION

For information Only  
NOT FOR CONSTRUCTION

Proposed Cross Section B-B Through Coal Drops  
Scale 1:100



For information Only