

This drawing is copyright © Haywood Architectural Ltd. If in doubt... ASK! Drawing measurements shall not be obtained from scaling from the drawing. All dimensions are to be site verified prior to construction. Any discrepancies are to be reported to Haywood Architectural Ltd immediately. This drawing is to be read in conjunction with all associated drawings and specifications including all relevant sub-consultants information.

NOTES

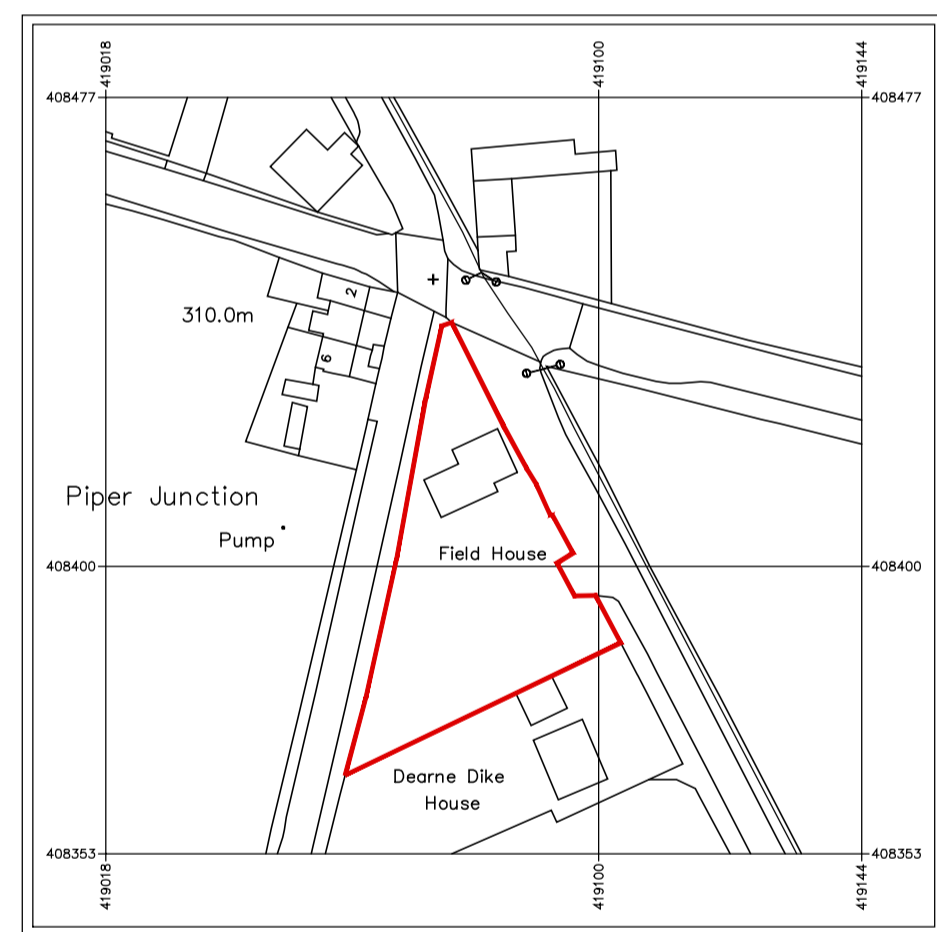
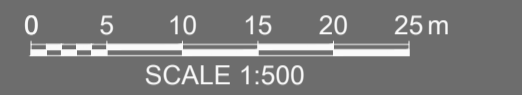
DRAWINGS ARE STAMPED AS TO THEIR ISSUE STATUS (BELOW) AND THEIR USE IS LIMITED AS SUCH:

PLANNING

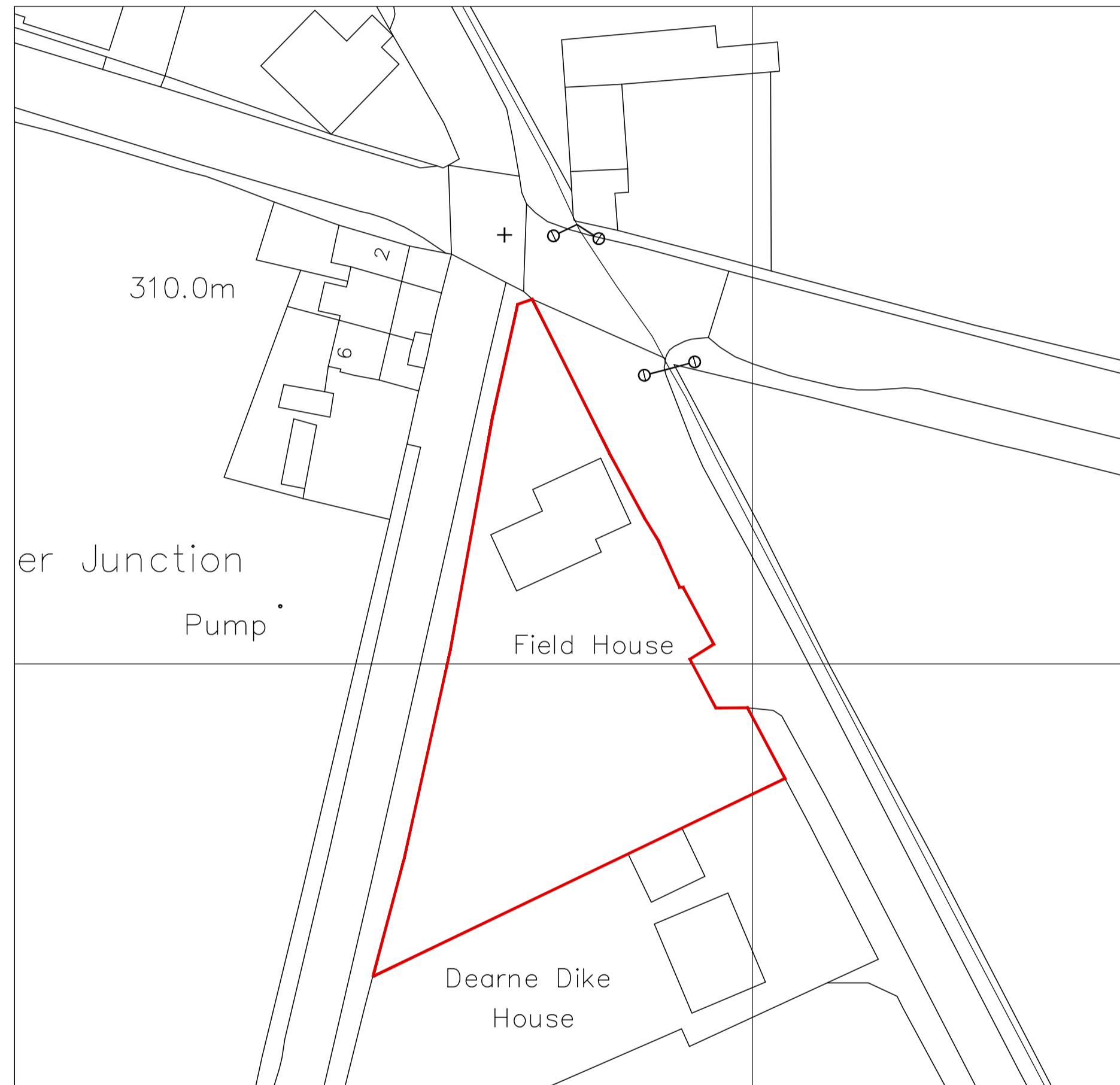
Information is based on OS map and received information and is subject to full topographical survey (at Client discretion should Contractor request)

Surrounding contextual buildings and information are based on received ordinance survey drawings and are shown for illustrative purposes only. assumed site boundary is subject to confirmation to legal confirmation

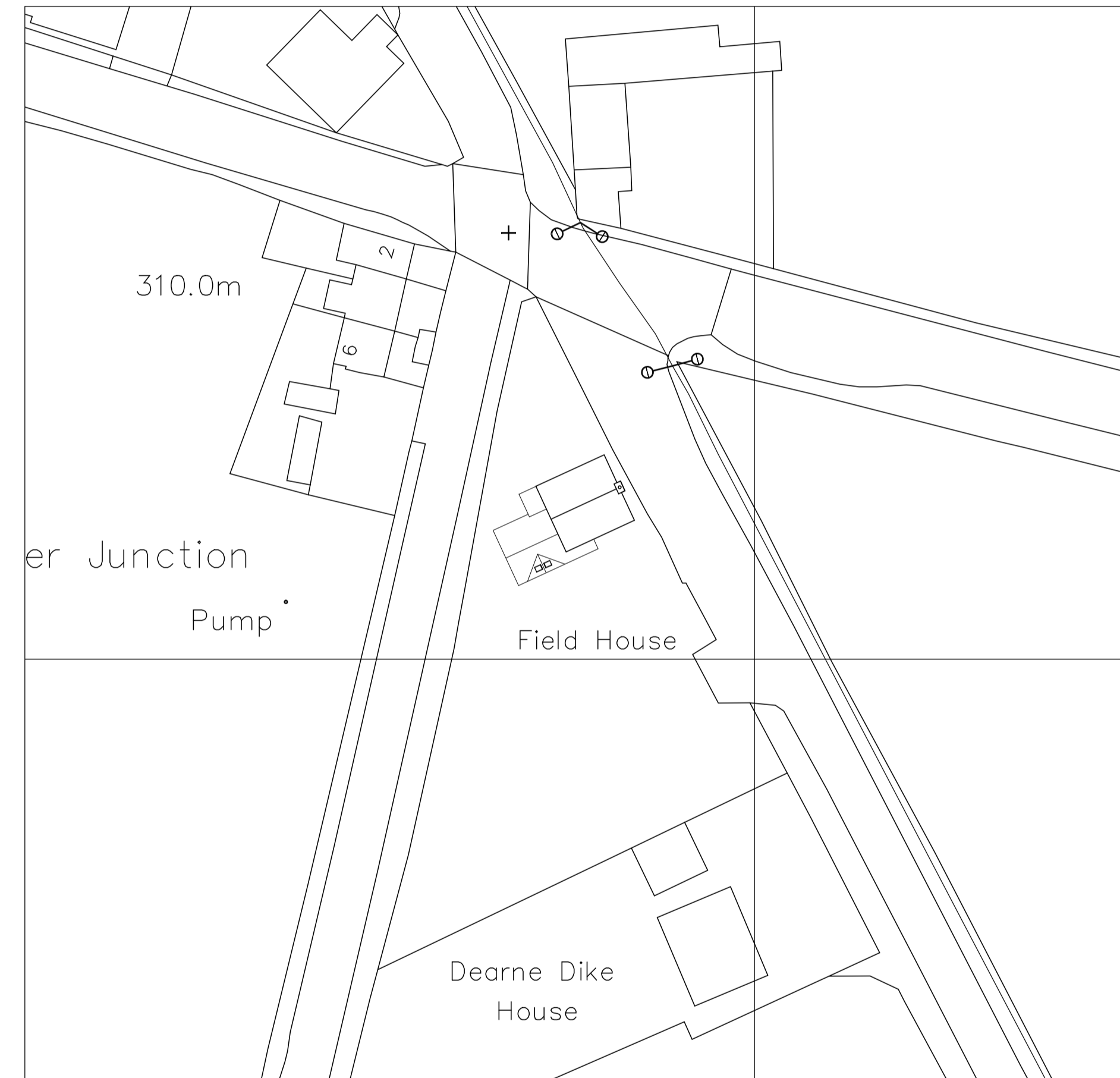
All Legal easements and extent of existing underground services locations are subject to confirmation.



L LOCATION PLAN
SCALE: 1:1250



S SITE PLAN
SCALE: 1:500



B BLOCK PLAN
SCALE: 1:500

Rev	Date	Amendments	By	Apr'd
	04.11.25	Initial issue	WH	WH



e: hello@haywoodarchitectural.com t: 07976 950 499
i: www.haywoodarchitectural.com

Client
Mr Jarvis
2 Field House, Dearne Dike Road,
Cumberworth, Hudds, HD8 8YA

Project
**Garage Conversion with Front
Elevation change and Internal Alts**
2 Field House, Dearne Dike Road,
Cumberworth, Hudds, HD8 8YA

Dwg Title
**LOCATION, SITE AND
BLOCK PLANS**

Drawn by WH Apr'd by WH
Date 04.11.2025 Date 04.11.2025

Scale As Shown original drawing size
B4 + 594 - A11

Dwg Nr **HA25051 (PL) 001** Rev /