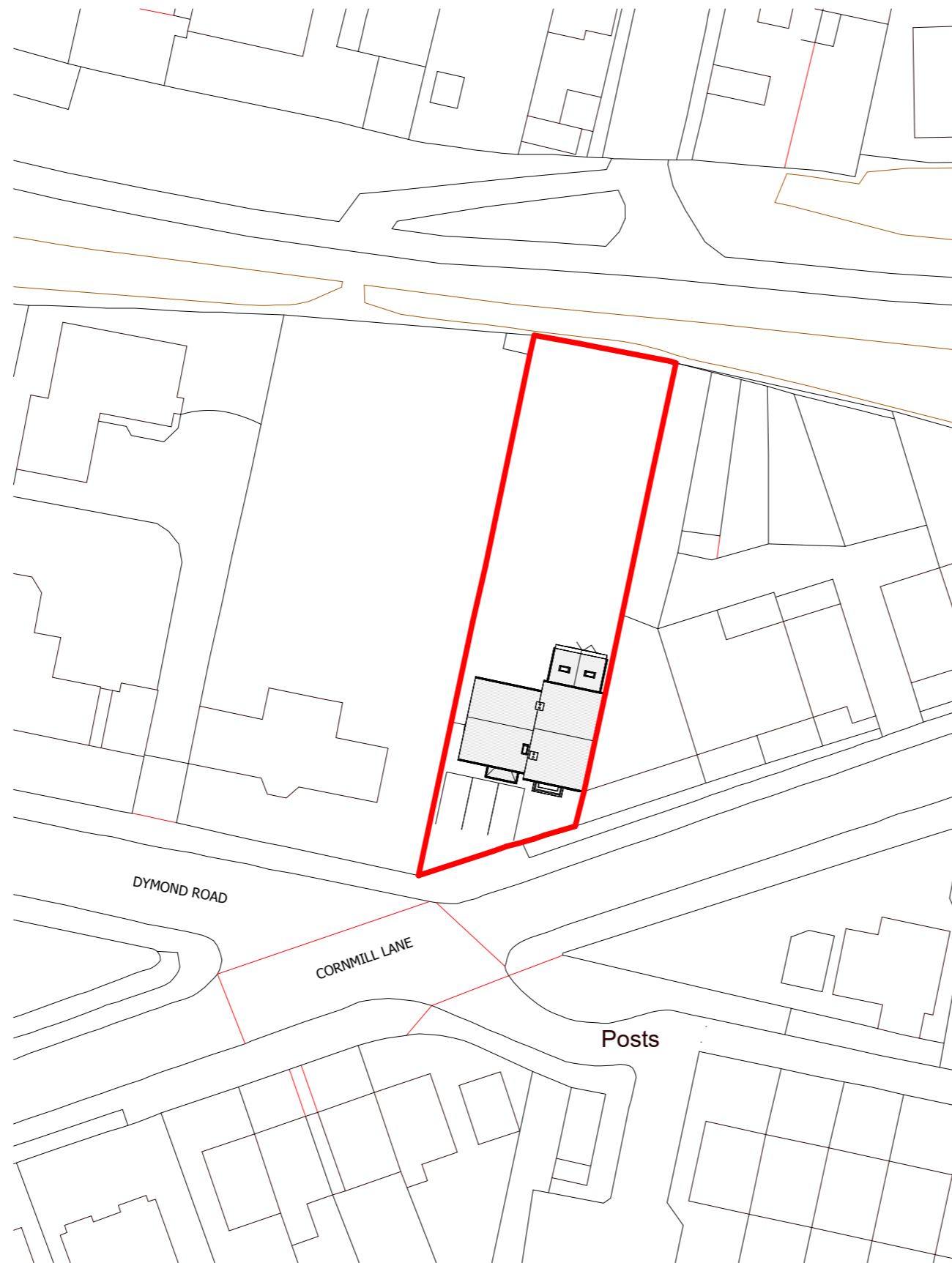
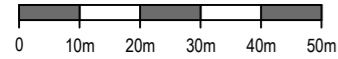


Site Location Plan

1 : 1250

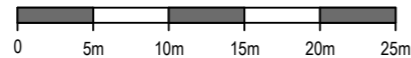
SCALE 1:1250



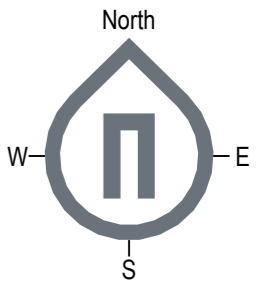
Proposed Site Plan

1 : 500

SCALE 1:500



CLIENT									
Andrew Wood									
PROJECT									
61 Cornmill Lane, Liversedge, WF15 7ED									
DRAWING TITLE									
Site Location and Proposed Site Plan									
STATUS									
S4 - Planning									
Proj Ref	Origin	Zone	Level	Type	Role	Num	Status	Rev	
17044	BAS	00	00	DR	A	00100	S4	-	
Sheet	Scale	Issue Date	Drwn by	Ckd by					
A3	As indicated	15-10-25	AB	AB					



REV	DESCRIPTION	DATE	ISSUED BY
-----	-------------	------	-----------

ISSUE/REVISION HISTORY



Unit 9, Victoria Spring Business Park
Liversedge, West Yorkshire WF15 6BU

NOTES
Do not scale from this drawing. Only figured dimensions are to be taken from this drawing. Contractor must verify all dimensions on site before commencing any work or shop drawings. Report any discrepancies to the architect before commencing work. If this drawing exceeds the quantities taken in any way the architects are to be informed before the work is initiated. Work within the Construction (Design & Management) Regulations 2015 is not to start until a Health and Safety Plan has been produced. This drawing is copyright and must not be reproduced without consent of BAS Architects Ltd.

DRAWING STATUS/TYPE KEY			
S0	Feasibility	S2	Sketch
L	Landscape	D4	Construction
S4	Planning	Z	Marketing
B	Building Survey	B3	As Built
D2	Tender	Z	Tenant
OS	Ordnance Survey		