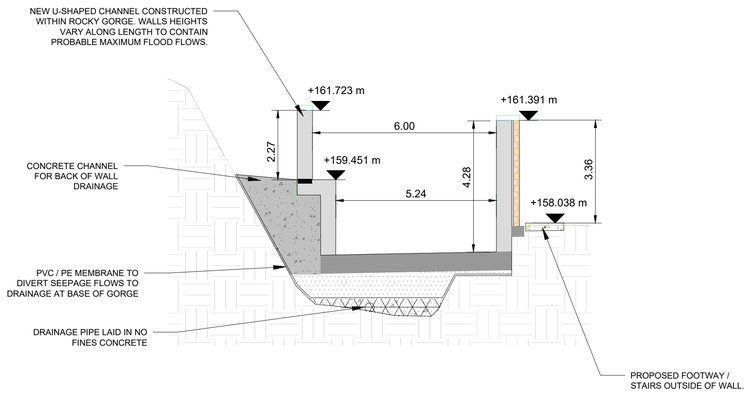


CROSS SECTION - C - C'
SEE DRAWINGS 001 AND 002
N.T.S.

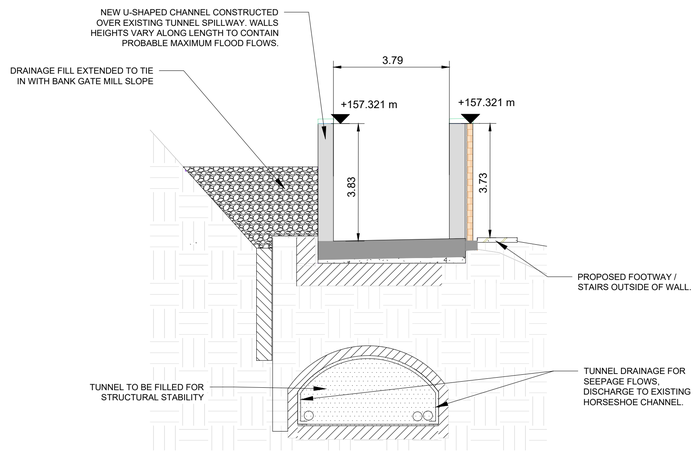


CROSS SECTION - D - D'
SEE DRAWINGS 001 AND 002
N.T.S.

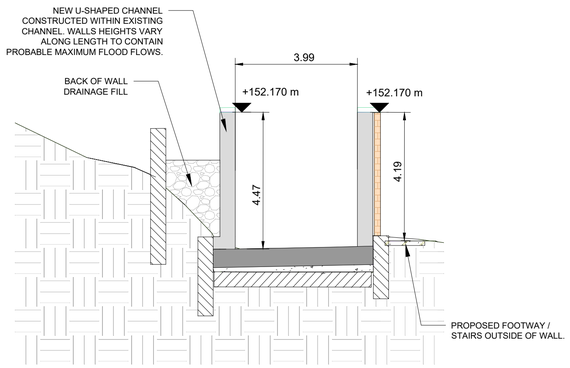


CROSS SECTION - E - E'
SEE DRAWINGS 001 AND 002
N.T.S.

## NOTES:

1. DO NOT SCALE FROM THIS DRAWING, USE FIGURED DIMENSIONS ONLY.
2. ALL DIMENSIONS ARE TO BE CONFIRMED ON SITE.
3. ALL DIMENSIONS ARE IN METRES, UNLESS NOTED OTHERWISE.
4. ALL LEVELS ARE IN METRES ABOVE ORDNANCE DATUM.
5. LEVELS HAVE BEEN BASED ON LIDAR AND TOPOGRAPHIC SURVEY FROM SURVEY OPERATIONS DRAWING 22J116/001 DATED DECEMBER 2022 AND 24B206/001 DATED MARCH 2024.
6. THIS DRAWING IS PROVIDED FOR INFORMATION **ONLY**.
7. ESTIMATED WALL HEIGHTS ARE BASED ON THE CFD MODEL AND GIVEN RELATIVE TO ADJACENT GROUND LEVELS TO PROVIDE AN INDICATION OF VISUAL IMPACT.
8. THE EXTENT OF VEGETATION CLEARANCE AND REINSTATEMENT TO BE AGREED BETWEEN THE CONTRACTOR AND THE TRUST. THE TRUST IS RESPONSIBLE FOR ALL ECOLOGICAL AND ENVIRONMENTAL SURVEYS AND PERMITS FOR WORKS.
9. THE TRUST IS RESPONSIBLE FOR ARRANGING PERMISSION TO ACCESS AND WORK ON THIRD PARTY LAND.

## LEGEND:

- PROPOSED RC SLAB
- PROPOSED RC WALL
- PROPOSED MASS CONCRETE
- BACK OF WALL DRAINAGE FILL
- CLADDING
- EXISTING STRUCTURE
- UNDISTURBED GROUND
- NO FINES CONCRETE

| Rev | Date | Description | Prod. | Chk. | Rev. | App. |
|---|---|---|---|---|---|---|
| P04 | 12/09/2025 | FOR PLANNING - REVISED | SG | MB | | |
| P03 | 30/05/2025 | FOR PLANNING - REVISED | SG | MB | | |
| P02 | 28/03/2025 | FOR PLANNING | SG | MB | | |
| P01 | 06/11/2024 | DRAFT FOR PLANNING | AA | SG | MB | MB |

Canal & River Trust

Project:

SLAITHWAITE RESERVOIR

Site
SLAITHWAITE RESERVOIR

Client
Canal & River Trust
First Floor North, Station House,
500 Elder Gate, Milton Keynes, MK9 1BB
+44 (0) 0303 040 4040

www.canalrivertrust.org.uk

ARCADIS

Registered office:
80 Fenchurch Street
London
EC3M 4BY

Coordinating office:
80 Fenchurch Street
London
EC3M 4BY
Tel: 44 (0)20 7812 2000

www.arcadis.com

© Copyright reserved

Drawing Title:

SPILLWAY SECTIONS
SHEET 2 OF 2

| | | |
|---|---|---|
| Designed: S. GOGI | Signed | Date 12/09/2025 |
| Produced: A. ACOSTA | Signed | Date 12/09/2025 |
| Checked: S. GOGI | Signed | Date 12/09/2025 |
| Reviewed: M. BROWN | Signed | Date 12/09/2025 |
| Approved: M. BROWN | Signed | Date 12/09/2025 |
| Design Stage: PLANNING | | |
| Original Size: A1 | Grid: OS | Datum: AOD |
| Status Code: S4 | Scale: As shown | Project Number: P12553 |

Status Description:
FOR PLANNING

Security Classification:
NOT FOR CONSTRUCTION PURPOSES

Drawing Number: P12553-ARC-00-XP-001-002-DR-CE-0003

Revision: P04