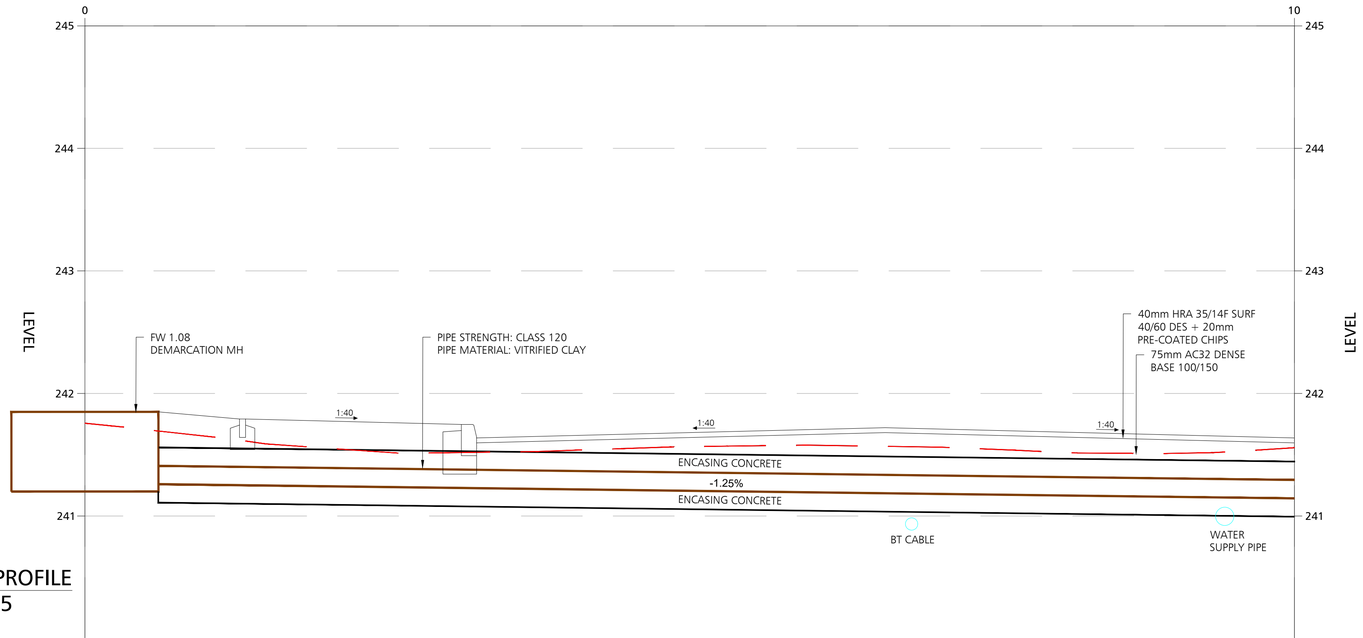

S104 FW LATERAL PROFILE
SCALE H 1:25 V 1:25

CHAINAGE	0.000	9.871
EXISTING LEVELS	241.850	241.555
HORIZONTAL GEOMETRY	L =9.871	
VERTICAL GEOMETRY	G =-1:80.018 L =9.270	

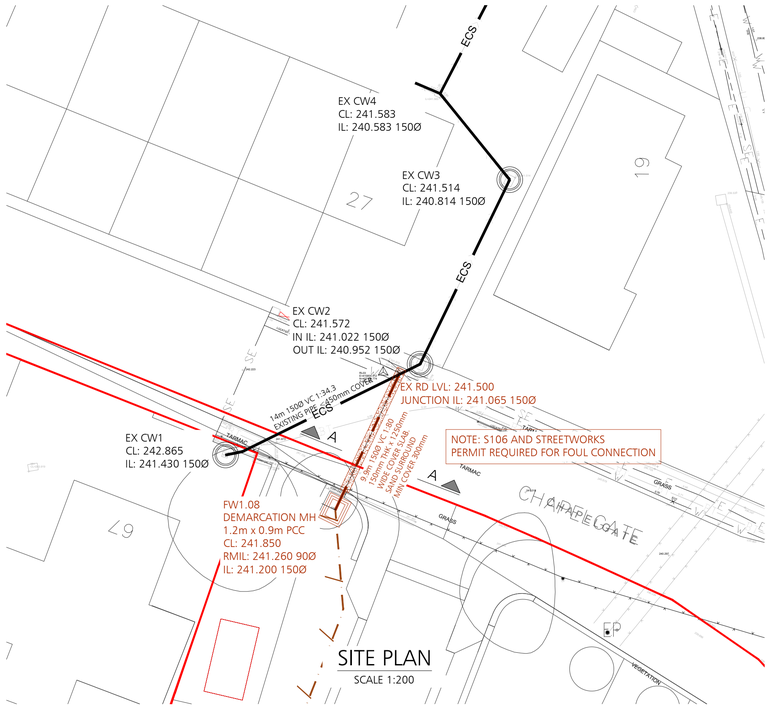

SITE PLAN
SCALE 1:200

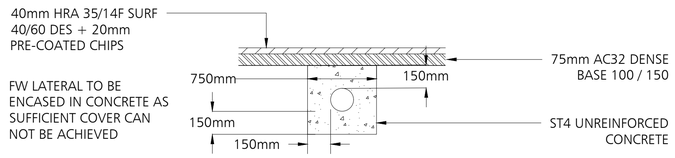

SECTION 'A-A'
CONCRETE ENCASED LATERAL DETAIL
SCALE 1:20

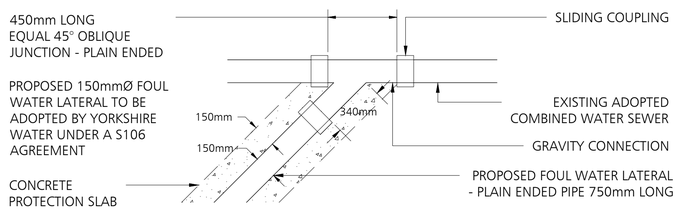

NEW 45° JUNCTION
ON EXISTING PIPE
SCALE 1:20

DO NOT SCALE

DESIGNERS HAZARD IDENTIFICATION

IT IS ASSUMED THAT ALL WORKS WILL BE UNDERTAKEN BY A COMPETENT CONTRACTOR WORKING, WHERE APPROPRIATE, TO AN APPROVED METHOD STATEMENT. IN ADDITION TO THE HAZARDS TYPICALLY ASSOCIATED WITH THE TYPES OF CONSTRUCTION DETAILED ON THIS DRAWING, ANY KNOWN ABNORMAL HAZARDS SPECIFIC TO THIS SCHEME HAVE BEEN IDENTIFIED.

ABNORMAL HAZARD REFERENCE

NOTES

1. DO NOT SCALE FROM THIS DRAWING.
2. THIS DRAWING IS TO BE REPRODUCED IN COLOUR.
3. IF ANY DISCREPANCIES ARE FOUND IN THIS DRAWING, PLEASE REPORT TO DUDLEYS CONSULTING ENGINEERS
4. THIS DRAWING IS BASED ON THE FOLLOWING INFORMATION:
   4.1. EH-CG6230-01 - REV A - TOPOGRAPHICAL AND UTILITY SURVEY BY 1ST HORIZON DATED MARCH 2022
   4.2. (462) - GWP-01-01-D-A-(00)-003 - SITE LAYOUT PLAN BY 1ST HORIZON DATED AUGUST 2023

KEY - S104 FW LATERAL PROFILE

- EXISTING SERVICES
- EXISTING SURFACE
- CONCRETE PROTECTION SLAB

KEY - SITE PLAN DRAINAGE

- PROPOSED ADOPTED S104 FOUL WATER DEMARCATION MANHOLE
- PROPOSED ADOPTED S104 FOUL WATER LATERAL
- EXISTING ADOPTED COMBINED WATER MANHOLE
- EXISTING ADOPTED COMBINED WATER SEWER

DATE	REVISION DESCRIPTION	BY	CHK.	REV.
26.09.25	CONSTRUCTION ISSUE	OB	SDR	C01

DUDLEYS CONSULTING ENGINEERS
Tithe House
35 Town Street
Leeds, LS18 5LJ
0113 258 3611
info@dudleys.co.uk

PROJECT
SCHOLES
CHAPELGATE

TITLE
FOUL WATER LATERAL
LONGITUDINAL SECTION
OPTION 2

SCALE	PAPER	STAGE	STATUS
AS SHOWN	A1	CONSTRUCTION	

DRAWING NO. 22055-DCE-XX-XX-D-C-116
REV. C01