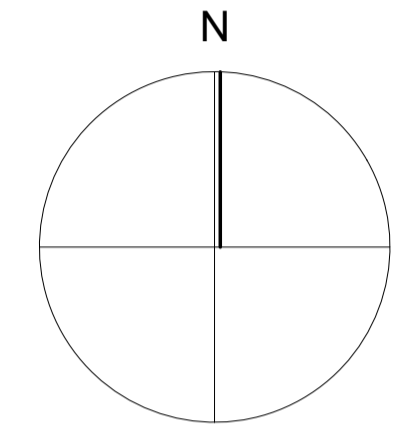
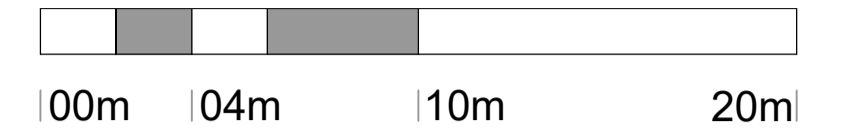


"For the purposes of Planning Consent the following applies to any copy of this drawing made by the Local Authority:  
 This copy has been made by and with the authority of the person required to make the plan and drawing open to public inspection pursuant to Section 47 of the Copyright, Designs and Patents Act 1988. Unless that Act provides a relevant exception to copyright, the copy must not be copied without the prior permission of the copyright owner. If any copy is made under the authority only the whole drawing including the copyright holder's name and this notice, is to be copied."

Drawn Scale 1:200



Key

-  Existing Trees Retained
-  Trees to be Removed
-  New Trees

Rev J : 07.05.2026 : Bin collection point moved to be adjacent to the adopted highway  
 Rev H : 28.04.2026 : Bin collection and visitor parking added  
 Rev G : 12.04.2026 : Highway layout updated  
 Rev F : 18.12.2025 : House type references and schedule updated  
 Rev E : 23.11.2025 : Parking confirmed to 27 Moor Lane and forward visibility shown  
 Rev D : 18.11.2025 : Hedges to the front of plot 10 moved to the boundary  
 Rev C : 18.09.2025 : Updated to coordinate with the engineers levels  
 Rev B : 09.09.2025 : Topographical survey updated  
 Rev A : 04.09.2025 : Site updated to reflect the changes to the house types

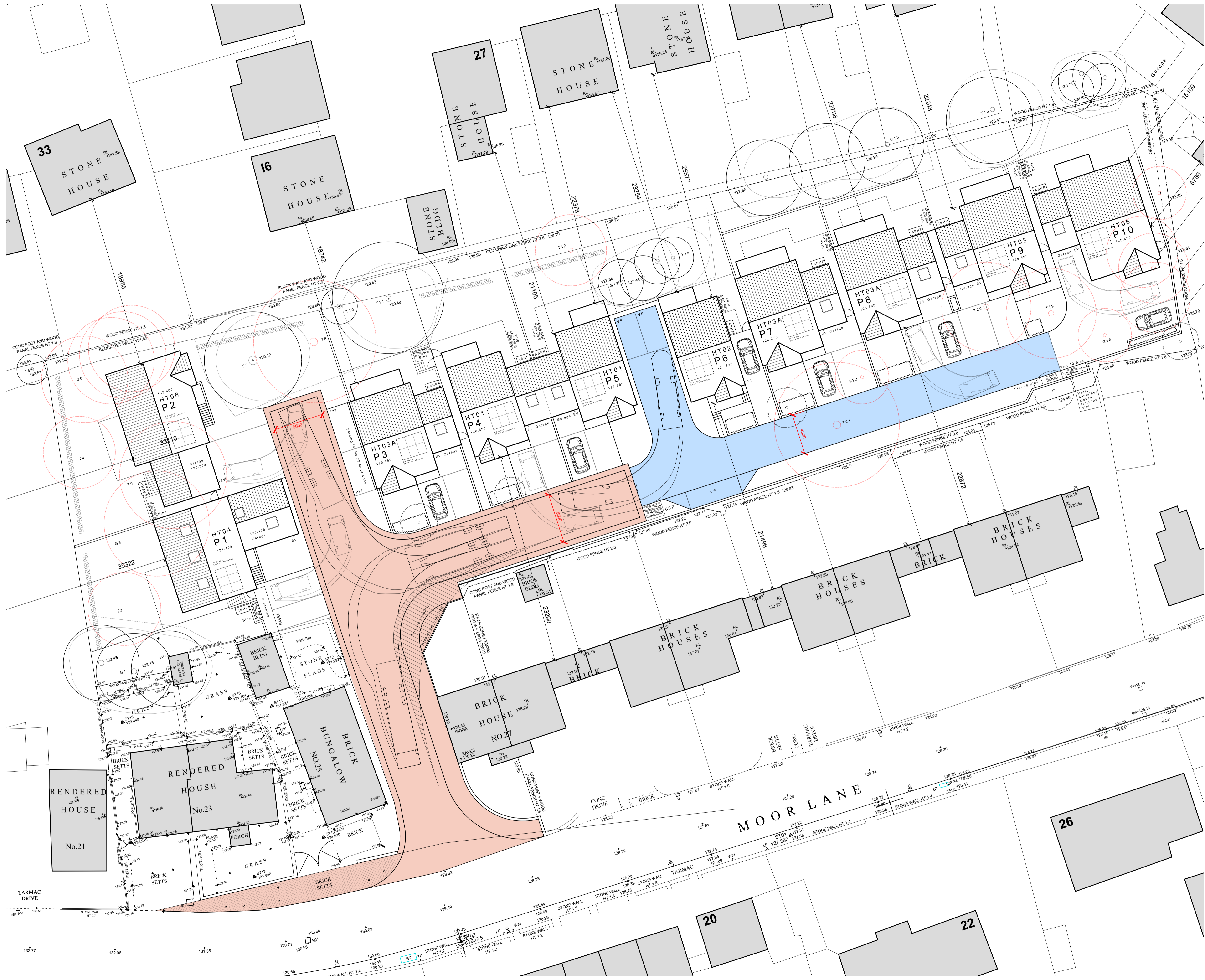
Issue Purpose: PLANNING APPLICATION

AHJ architects  
 The Courtyard  
 12a Commercial Road  
 Skeltonthorpe  
 Huddersfield  
 HD8 9AA  
 www.ahjarchitects.co.uk  
 t | 07968944840  
 e | info@ahjarchitects.co.uk



Client	PPJ Developments	Issued From	
Project	2539 - Moor Lane - Residential	Date	August 2025
Title	Proposed Site Plan	Scale	1:200 @ A1
Drawn	BH	Auth	BH

Drawing Number 2539-D-20-002 - J  
 Revision  
 Do not scale from this drawing. Work to original dimensions, and any discrepancy to be reported to the AHJArch.  
 Refer to larger scale drawings where available.



PROPOSED SITE PLAN 1:200 @ A1