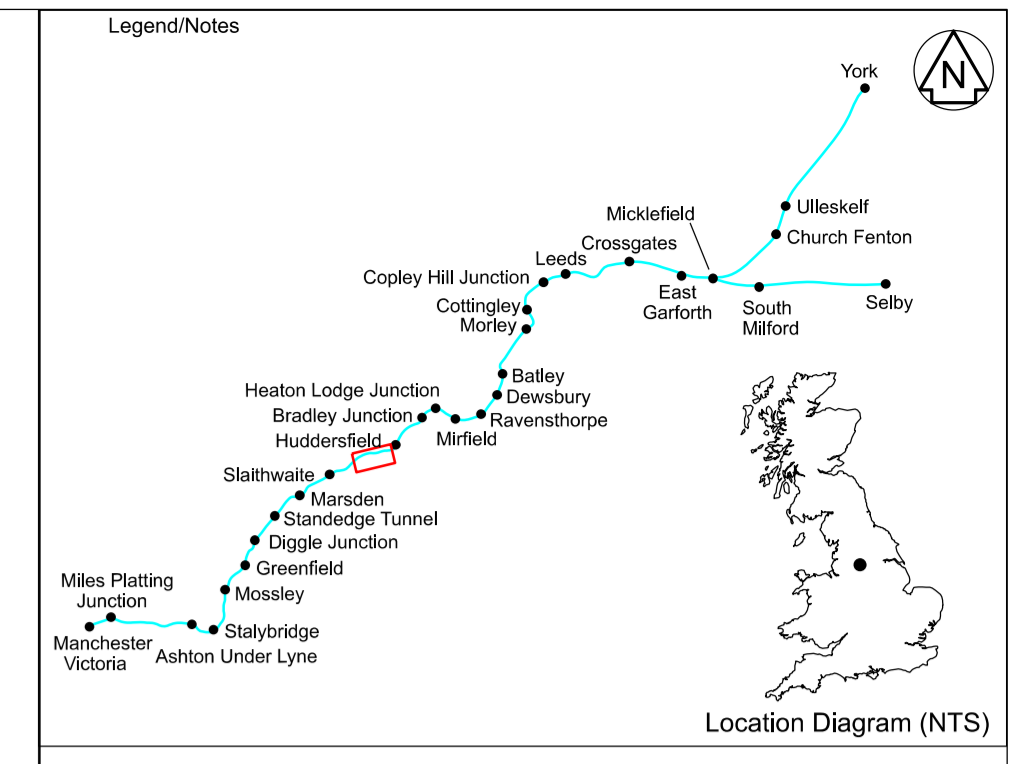
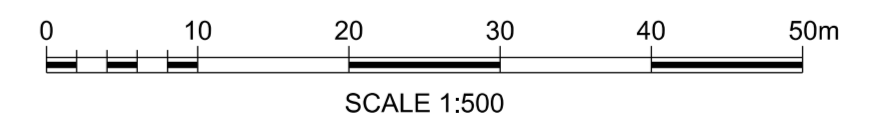
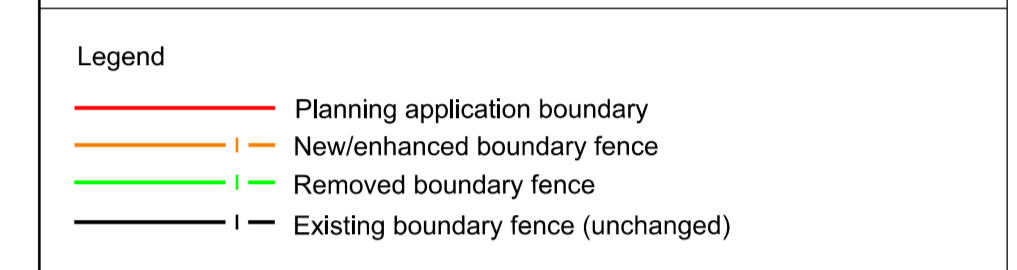


OS map data reproduced by permission of Ordnance Survey on behalf of HMSSD. © Crown copyright 2024. All rights reserved. Ordnance Survey licence number 010045092



- Notes:
- Do not scale from this drawing.
  - All dimensions are in millimetres and all levels are in metres above ordnance datum unless stated otherwise.
  - Fences are powder coated green RAL 6005 unless stated otherwise.



Rev	Date	Description of Revisions	Drawn	Chkd	Appr	Stat
P01.3	05/04/24	First Issue				DB
						S0



Authorised: \_\_\_\_\_ Signed: \_\_\_\_\_ Date: \_\_\_\_\_

Contractor: **TRU West Alliance**

Location	MULTIPLE ELR	Sub-type	
Type	CAD Drawing	Sub-type	
Role	Town and Country Planner	Sub-Role	General
Zone	Project W3 Holsbc	Project Stage	GRIP 5
Phase	Proposed	Project Stage	GRIP 5

Project: **Transpennine Route Upgrade**

Contract No: **151667**

Contract Title: **TRU - West of Leeds**

Business Title: **Means of Enclosure  
DPP Condition 9  
Drawing 2 of 23**

Designed	Signed	Electronically Signed	Date	05/04/24
Drawn	D.Bowle-Robinson	Signed	Date	05/04/24
Checked	Signed	Signed	Date	
Approved	Signed	Signed	Date	
Scales	ELR & Mileage	0	to	0
Alternative Reference			Sheet	02 of 23
Drawing Number	151667-TSA-W3-000-DRG-T-LP-169402		Revision	P01.3