Front Elevation

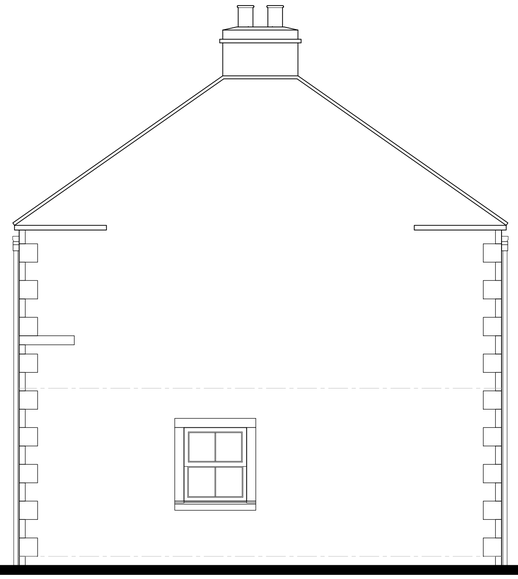

Side Elevation

Rear Elevation

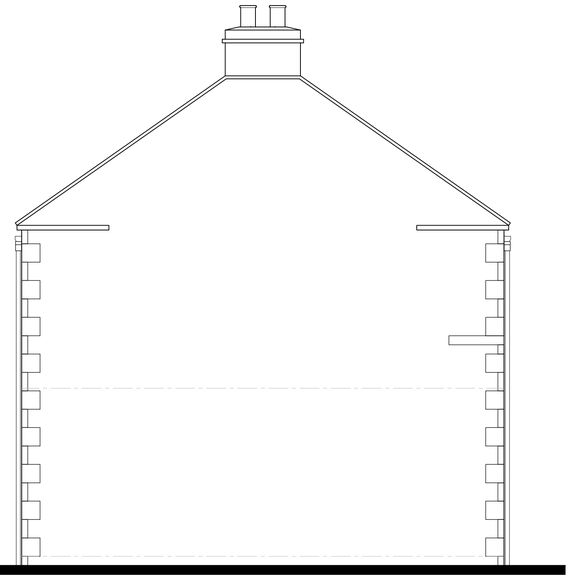

Side Elevation

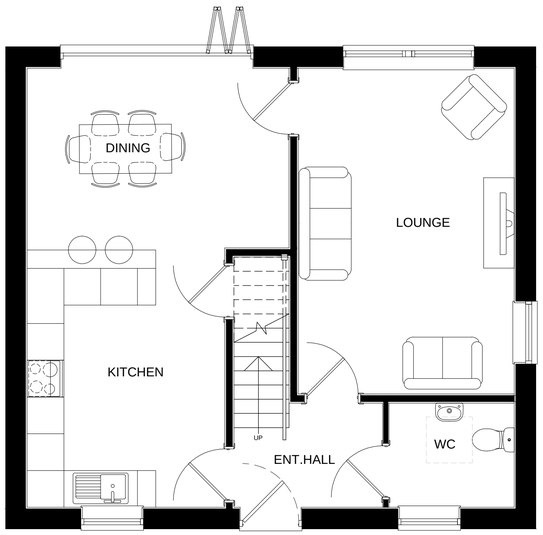

Ground Floor Plan

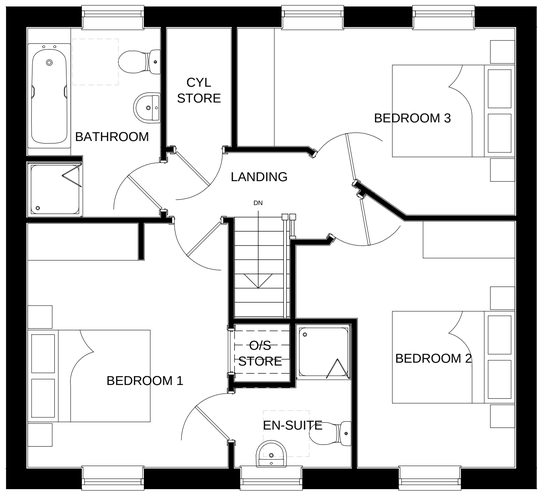

First Floor Plan

Rev	Date	Description	Drawn	Check
B	19.03.25	Front door style updated in line with client comments.	SD	VS
A	07.03.25	Revised in line with clients comments.	SD	VS

Architecture
Planning
Urban Design
Landscape

CLIENT:
SANDS LTD

DRAWING NUMBER:
25:5740:13B

PROJECT:
PROPOSED RESIDENTIAL DEVELOPMENT @
COMMERCIAL ROAD, SKELMANTHORPE

SCALE @ A1:
1:50

DRAWING:
PLOT 1 - THE LOVETT - PROPOSED PLANS AND ELEVATIONS

DRAWN:	DATE:
SD/IJ	FEB 25
CHECKED:	**DATE:**
VS/SD	FEB 25

JRP Associates
14 Mariner Court,
Calder Park, Wakefield, WF4 3FL
T 01924 383322
E info@jrpassoc.co.uk
W jrpassoc.co.uk

1:50 SCALE
1m 5m

Do not scale off this drawing - Only figured dimensions to be taken from this drawing. Drawings based on Ordnance Survey and/or existing record drawings - Design and Drawing content subject to Site Survey, Structural Survey, Site Investigations, Planning and Statutory Requirements and Approvals.
Authorised reproduction from Ordnance Survey Map with permission of the Controller of Her Majesty's Stationery Office. Crown Copyright reserved.

13 / PLOT 1 - THE LOVETT - PROPOSED PLANS AND ELEVATIONS